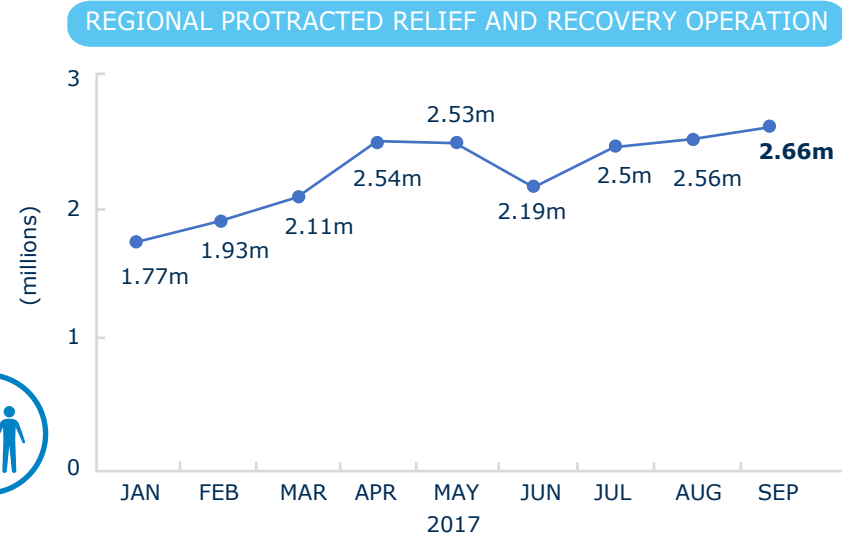


PEOPLE ASSISTED



OPERATIONAL PROFILE

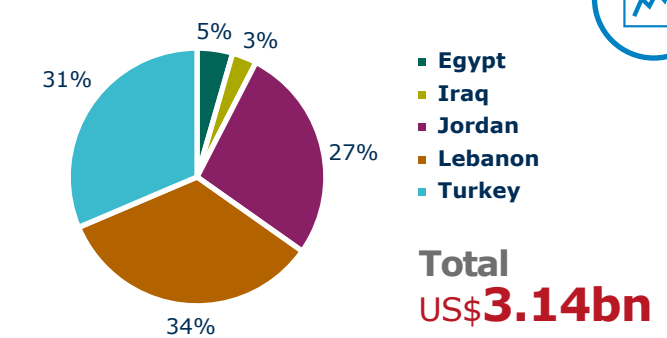
	BY LOCATION	BY ACTIVITY TYPE
Egypt	Refugee Camps	General Food Assistance, School Meals, Food Assistance for Assets/Training
Iraq	Host Communities	General Food Assistance, School Meals, Food Assistance for Assets/Training
Jordan	Refugee Camps, Host Communities	General Food Assistance, School Meals, Food Assistance for Assets/Training
Lebanon	Refugee Camps	General Food Assistance, School Meals, Food Assistance for Assets/Training
Turkey	Refugee Camps, Host Communities	General Food Assistance

FUNDING

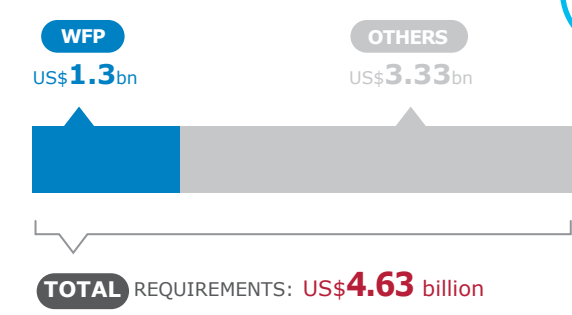
NET FUNDING REQUIREMENTS
November 2017 - April 2018

- Egypt** US\$15.1m
- Iraq** US\$8.9m
- Jordan** US\$69.9m
- Lebanon** US\$123.2m
- Turkey** US\$164.8m
- Total** US\$382m

TOTAL AMOUNT INJECTED INTO LOCAL ECONOMIES*



SYRIA REGIONAL REFUGEE RESPONSE (3RP) 2017-2018



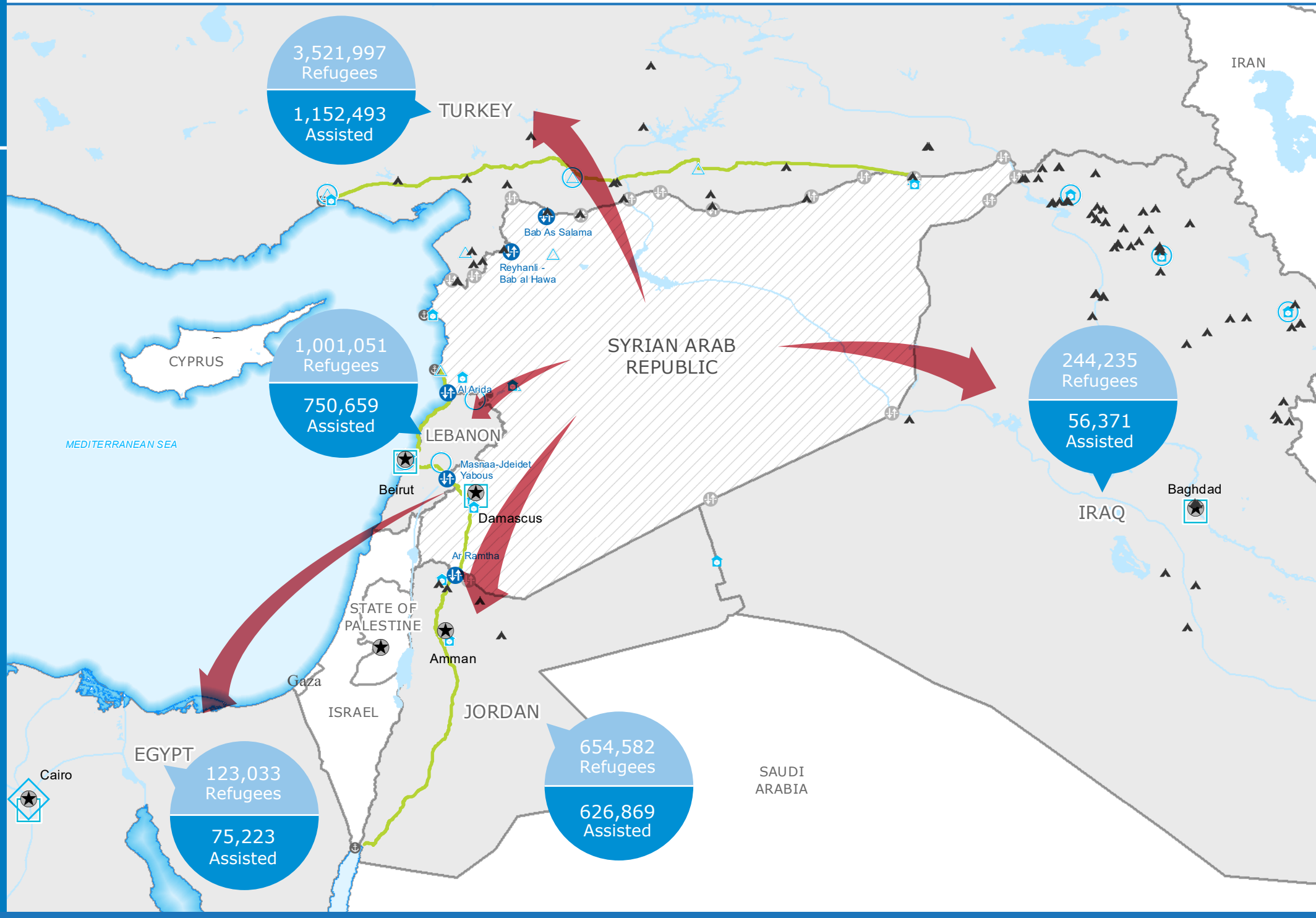
WFP LEVEL 3 EMERGENCY
SINCE 14 DECEMBER 2012

2A Regional Protracted Relief and Recovery Operation 200987

IASC LEVEL 3 EMERGENCY
SINCE 15 JANUARY 2013

For more information see the **SITUATION REPORT** and country brief www.wfp.org/countries/syrian-arab-republic

Produced by the WFP Regional Bureau Cairo jointly with Country Offices of Egypt, Iraq, Jordan, Lebanon and Turkey.



Legend:

- Regional Bureau (Diamond)
- Country Office (Square)
- Sub Office (Circle)
- Field Office (Triangle)
- Warehouse (House)
- Open Border Crossings (Arrow)
- Closed Border Crossings (Arrow with bar)
- Sea Port (Anchor)
- IDP/Refugee Camps (Triangle with star)
- Capital City (Star)
- Road Supply Route (Line)

Scale: 0, 75, 150, 300 Kilometers

Sources: UNHCR, UFP, UNGWIG, GeoNames, GAUL
This dashboard is based on best available information at the time of production. Future updates may vary as new information becomes available.

Source: WFP, 09 November 2017

Source: WFP, 04 October 2017

