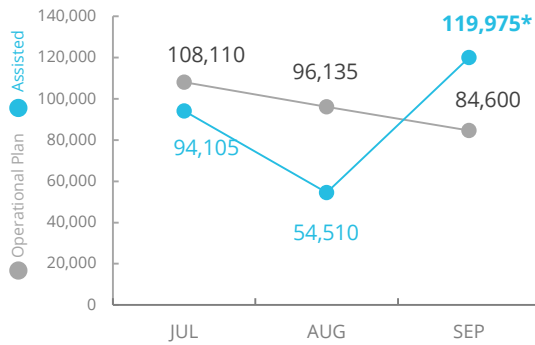


# Libya



**PEOPLE ASSISTED**  
Libya Interim Country Strategic Plan (ICSP)

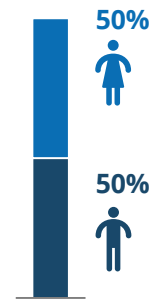


\* Deliveries delayed in August were made in September  
SOURCE: WFP, 24 OCT 2019



**OPERATIONAL PROFILE**

By Gender



**COOPERATING PARTNERS**

- LibAid
- Ayady Al Khair Society (AKS)
- Shiek Tahir Azzawi Charity Organization (STACO)
- Al Emdad
- Atta Al Kheir
- Kaffa



**FUNDING**  
Libya Interim Country Strategic Plan (ICSP)

November 2019 – April 2020

**us\$6.9m**

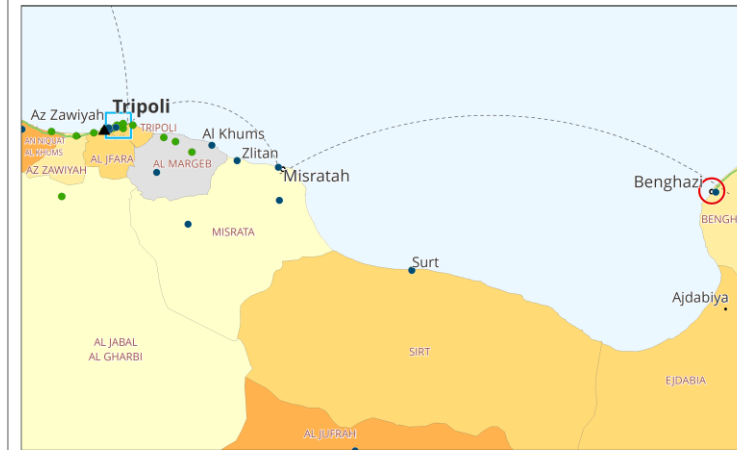
Net funding requirements

**2019 LEVEL 2 RESPONSE**  
Requirements: US\$32.5m  
Funded: US\$23.9m

**74%**

SOURCE: WFP, 24 OCT 2019

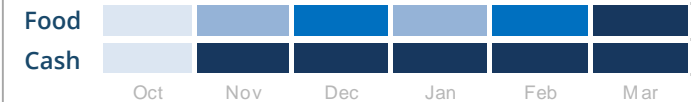
## RAPID RESPONSE MECHANISM LOCATIONS



## AVERAGE MONTHLY FUNDING REQUIREMENTS

Food: US\$1.3m    Cash: US\$0.2m

## EXPECTED SHORTFALLS



Legend: SF < 5% | 5% < SF < 20% | 20% < SF < 50% | 50% < SF < 80% | SF > 80%

## WFP-LED AND SUPPORTED CLUSTERS

### FOOD SECURITY SECTOR



### LOGISTICS SECTOR



### EMERGENCY TELECOM. SECTOR



SOURCE: WFP 28 OCT 2019

## UN HUMANITARIAN AIR SERVICES (UNHAS)



SOURCE: WFP, 24 OCT 2019

## WFP LEVEL 2 EMERGENCY

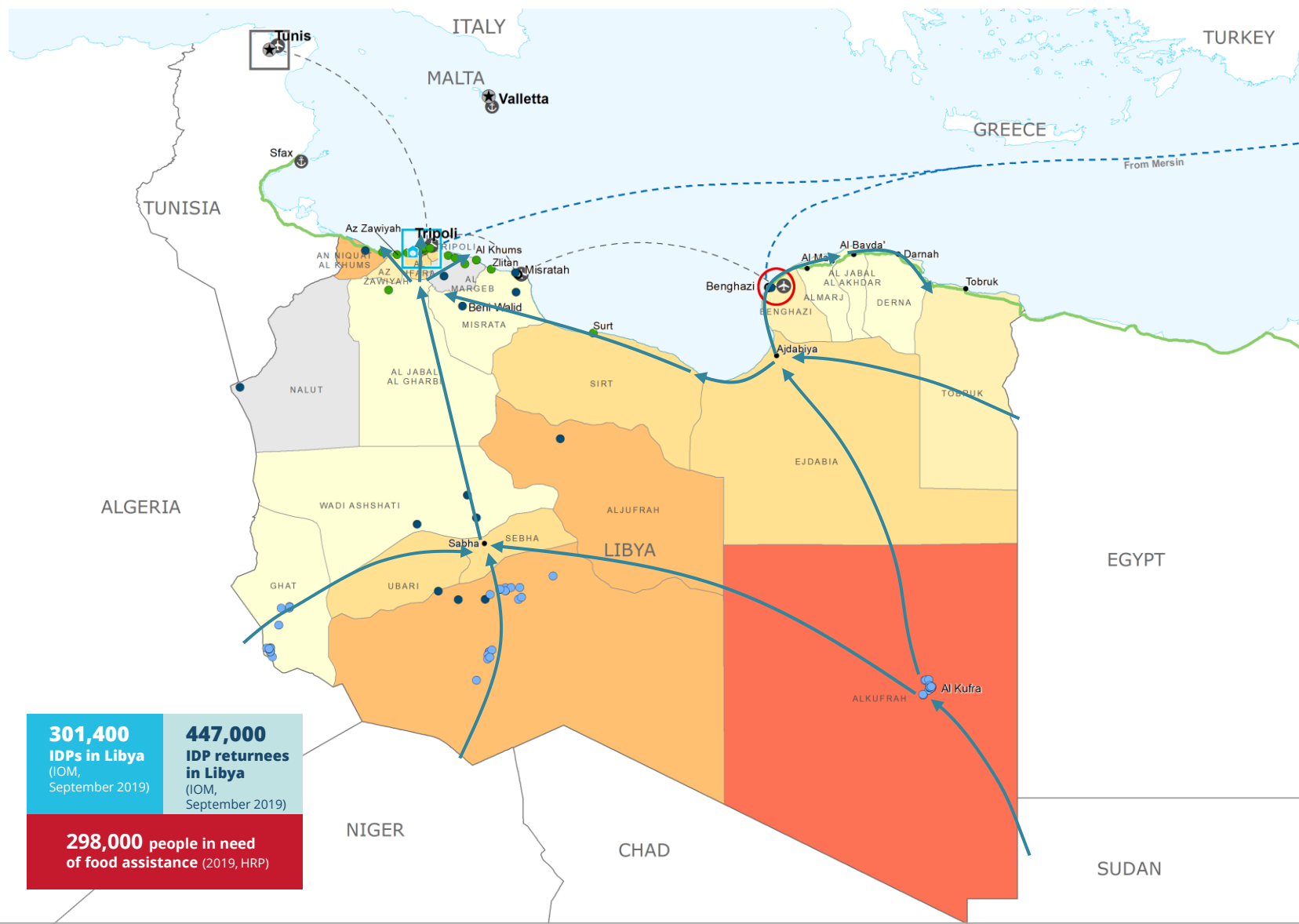
SINCE 26 NOVEMBER 2014



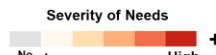
For more information, see the SITUATION REPORT and COUNTRY BRIEF  
[www.wfp.org/countries/libya](http://www.wfp.org/countries/libya)

Libya Interim Country Strategic Plan  
<https://www1.wfp.org/operations/ly01-libya-interim-country-strategic-plan-2019-2020>

Produced by the WFP Operations Centre (OPSCEN) jointly with Country Office and Regional Bureau Cairo. This dashboard is based on best available information at the time of production. Future updates may vary as new information becomes available.



### Food Insecurity Severity of Needs



- School Feeding
- Rapid Response Mechanism
- General Food Distribution
- Gathering Departure Facility
- Migration Route
- Country Office
- Support Office
- 🏠 Staging Area
- 🚪 UN Hub
- ★ National Capital
- Major Town
- Intermediate Town
- Small Town
- 🚢 Port
- ✈️ Airport
- Road Supply Route
- Sea Supply Route
- UNHAS Route
- International boundary
- Province Boundary

Sources: WFP, UNGIWG, GAUL, GLCSC, OCHA, MSNA/HNO, IOM

The designations employed and the presentation of material in the map(s) do not imply the expression of any opinion on the part of WFP concerning the legal or constitutional status of any country, territory, city or sea, or concerning the delimitation of its frontiers or boundaries.  
© World Food Programme 2019.