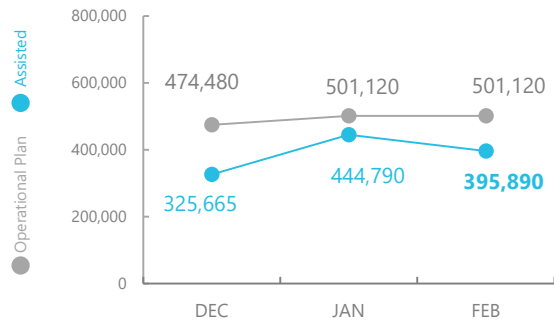


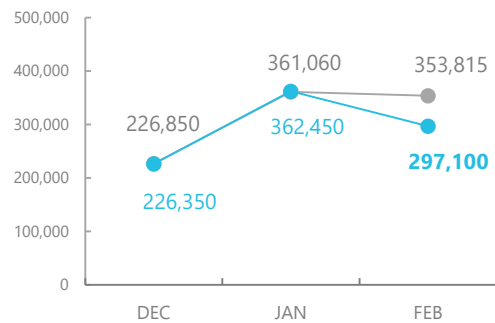
Mali



PEOPLE ASSISTED Transitional Interim Country Strategic Plan (CSP)



PEOPLE ASSISTED Crisis Response

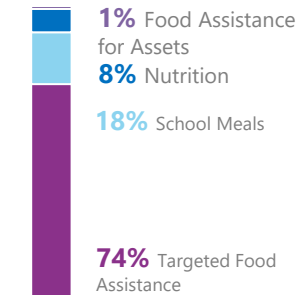


SOURCE: WFP, 20 MAR 2020

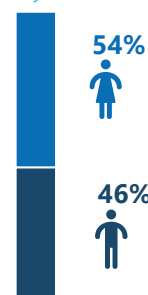


OPERATIONAL PROFILE

By Activity

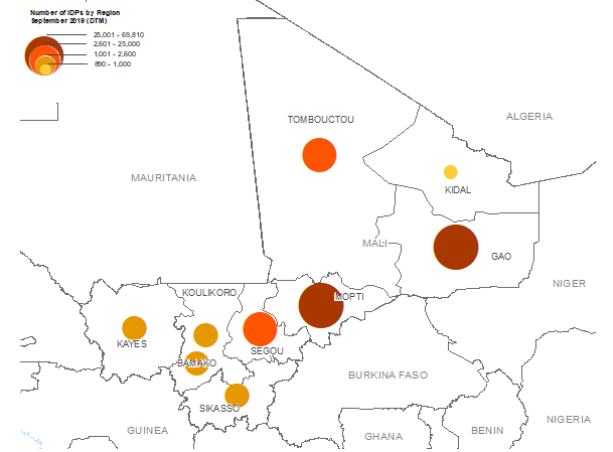


By Gender



SOURCE: WFP, 20 MAR 2020

IDP CONCENTRATION MAP As of September 2019



SOURCE: UNCHR/WFP, 25 NOV 2019




FUNDING Mali Transitional Interim Country Strategic Plan (T-ICSP)

April – September 2020
Net funding requirements

US\$42m

January – December 2020
2020 Humanitarian Response Plan



Contributions: US\$37.5m
Requirements: US\$390m

SOURCE: WFP/IO, APR 2020, FTS: APR 2020

WFP-LED AND SUPPORTED CLUSTERS



FOOD SECURITY CLUSTER

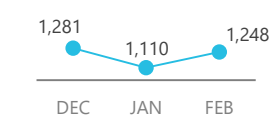


SOURCE: FTS: APR 2020

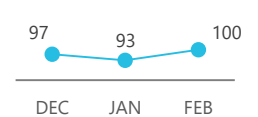


UN HUMANITARIAN AIR SERVICES (UNHAS)

Passengers Transported



Organizations Served



SOURCE: WFP, 20 MAR 2020

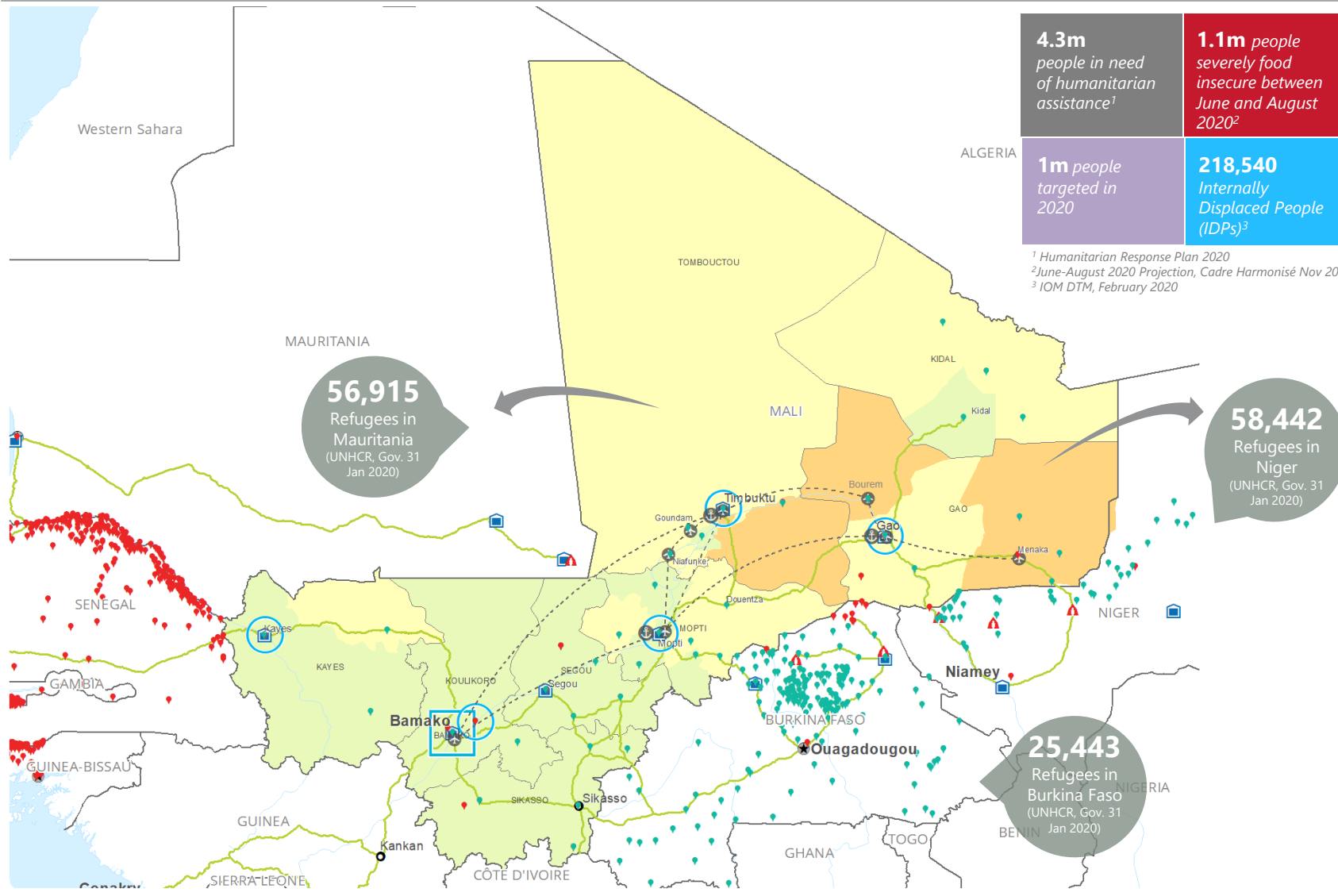
WFP LEVEL 3 EMERGENCY

Level 2 Emergency since 12 January 2012 and part of the Central Sahel Level 3 Emergency since 09 September 2019


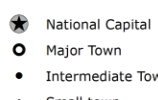
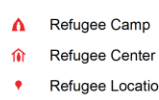

For more information, see the [SITUATION REPORT](https://www.wfp.org/countries/mali) and [COUNTRY BRIEF](https://www.wfp.org/countries/mali)

Mali Transitional ICSP
<https://docs.wfp.org/api/documents/WFP-0000070934/download/?ga=2.136181554.2010349590.1564781252.114077222.1558363545>

Produced by the WFP Operations Centre (OPSCEN) jointly with Country Office and Regional Bureau Dakar. This dashboard is based on best available information at the time of production. Future updates may vary as new information becomes available.



CH Food Security Classification June – August 2020 projection



Sources: WFP, UNGI/WG, GAUL, GLCSC, OCHA, UNHCR.

The designations employed and the presentation of material in the map(s) do not imply the expression of any opinion on the part of WFP concerning the legal or constitutional status of any country, territory, city or sea, or concerning the delimitation of its frontiers or boundaries.
© World Food Programme 2020.