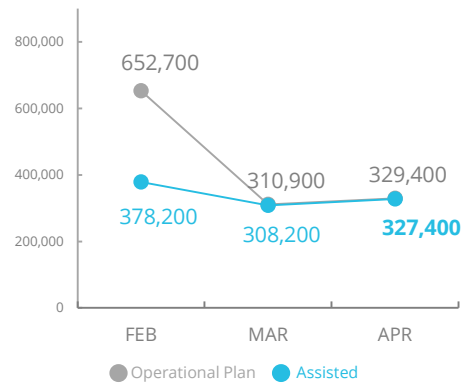
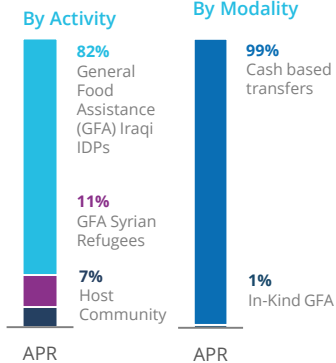


# Iraq

## PEOPLE ASSISTED Iraq Country Strategic Plan (CSP)



## OPERATIONAL PROFILE



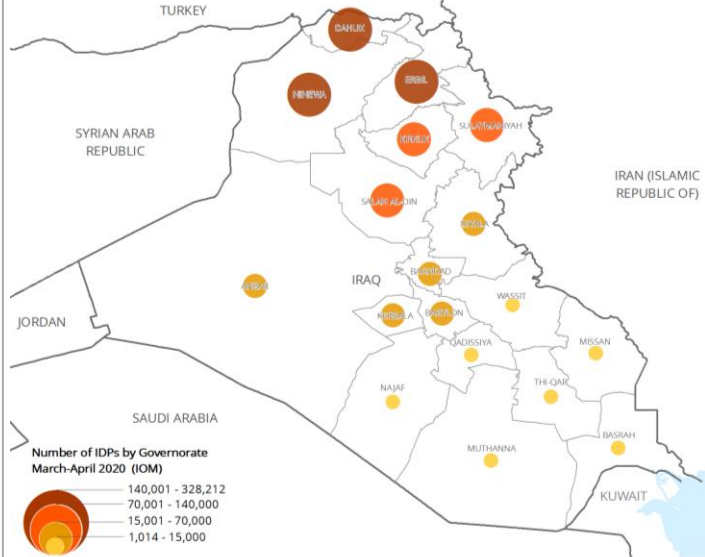
## COVID-19 Operational Impact

Activity	Status	WFP Response
GFA IDPs	✓	Mitigation measures in place
GFA Refugees	✓	Mitigation measures in place
School Feeding	!	Take Home Rations distributed to the schoolchildren's families
EMPACT (Food For Training)	✗	Suspended
Food For Assets	✗	Suspended

Legend: ✓ Ongoing, ! Partially Suspended, ✗ Suspended

SOURCE: WFP, 01 June 2020

## IDPs BY LOCATION



## FUNDING Iraq Country Strategic Plan (CSP)

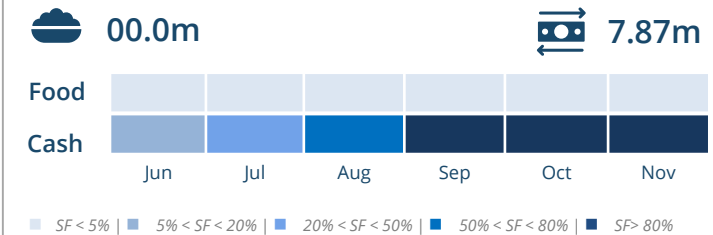
June – November 2020

Net funding requirements

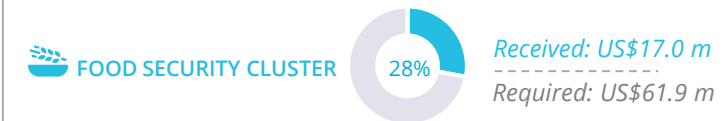
**US\$57.2m**

RESPONSE REQUIREMENTS:  
US\$178.8m

## EXPECTED SHORTFALLS

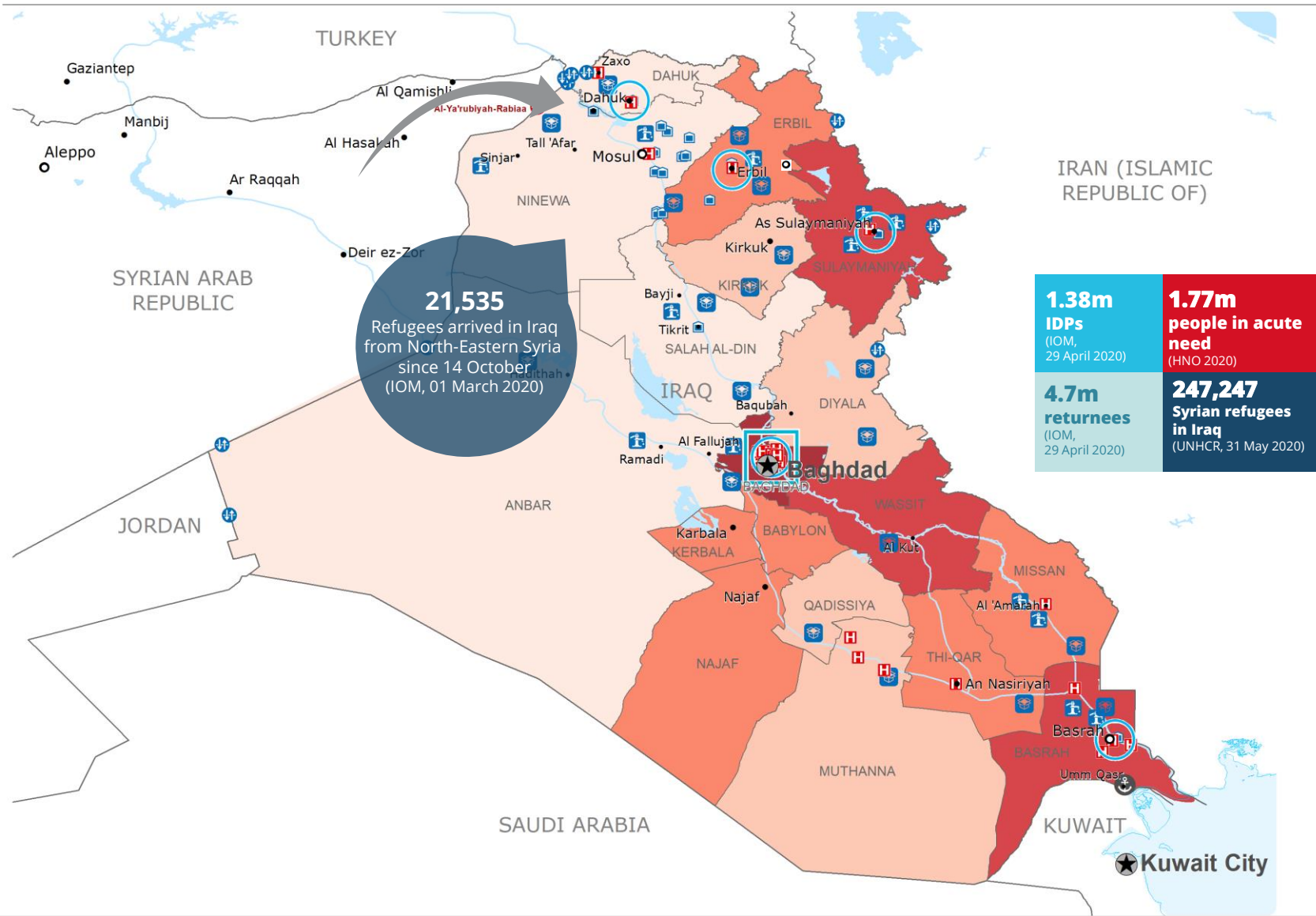


## WFP-LED AND SUPPORTED CLUSTERS



WFP LEVEL 2 EMERGENCY since 30 NOVEMBER 2017

SITUATION REPORT and COUNTRY BRIEF



1.38m IDPs (IOM, 29 April 2020)	1.77m people in acute need (HNO 2020)
4.7m returnees (IOM, 29 April 2020)	247,247 Syrian refugees in Iraq (UNHCR, 31 May 2020)

- COVID-19 Hospitals
- Activity 1 ( food/cash assistance)
- Activity 2 (livelihood/ EMPACT)
- COVID-19 Cases by Governorate as of 14th June 2020
- Country Office
- Area Office
- Sub Office
- Border Crossing Point (Open)
- Border Crossing Point (Closed)
- Warehouse
- National Capital
- Major Town
- Intermediate Town
- Small Town
- International Boundary
- Governorate Boundary
- Surface Waterbody
- River

Sources: WFP, UNGIWG, GAUL, GLCSC, OCHA, MSNA/HNO, IOM

The designations employed and the presentation of material in the map(s) do not imply the expression of any opinion on the part of WFP concerning the legal constitutional status of any country, territory, city or sea, or concerning the delimitation of its frontiers or boundaries.

© World Food Programme 2020.