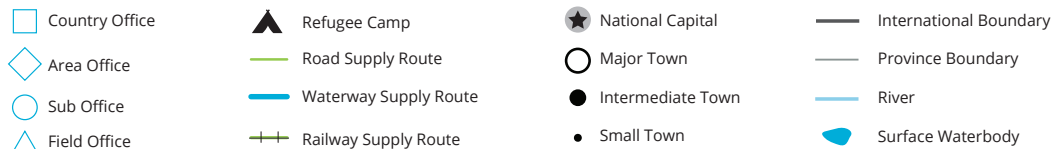
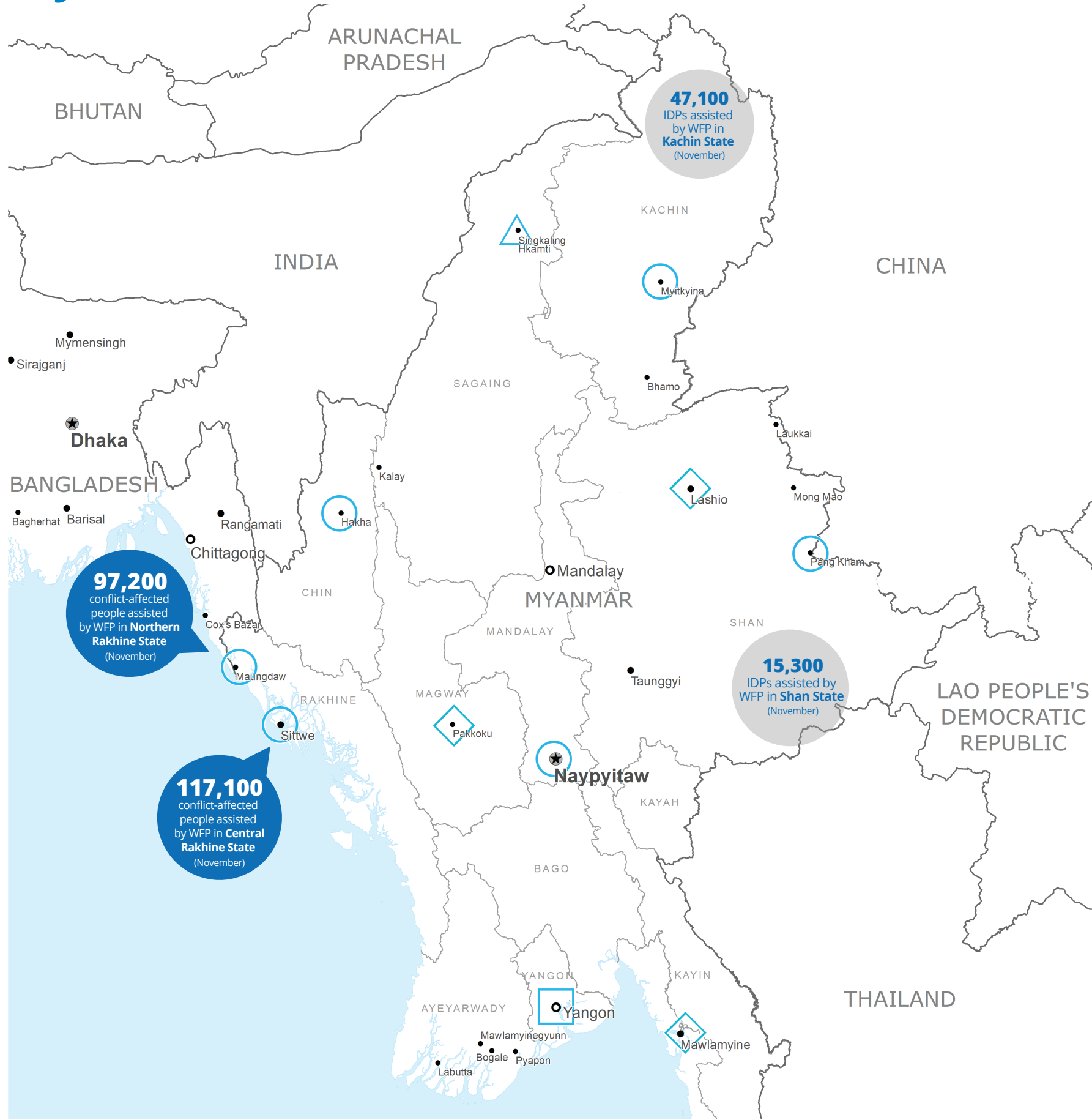


# Myanmar



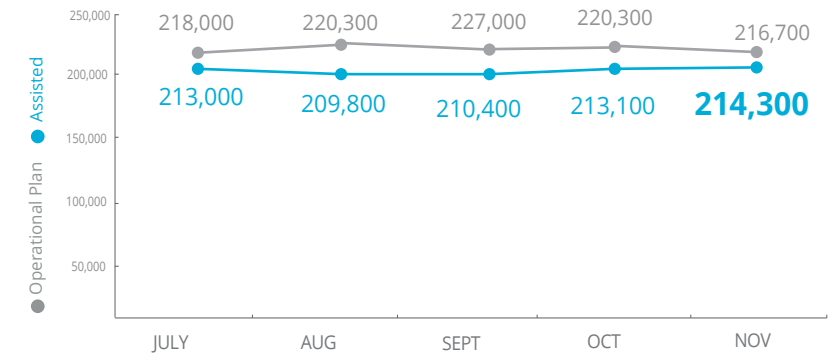
Sources: WFP, UNGIWS, GAUL, GLCSC, OCHA, UNHCR, IPC.

The designations employed and the presentation of material in the map(s) do not imply the expression of any opinion on the part of WFP concerning the legal or constitutional status of any country, territory, city or sea, or concerning the delimitation of its frontiers or boundaries.  
© World Food Programme 2018.



## PEOPLE ASSISTED

WFP Emergency Relief Operations in Rakhine State



SOURCE: WFP, 28 DECEMBER 2018



## OPERATIONAL PROFILE

WFP Operations in Rakhine State



\*Percentages are based on assisted figure for October

SOURCE: WFP, 28 DECEMBER 2018



## FUNDING

Myanmar Country Strategic Plan (CSP)

December 2018 - May 2019  
**Net funding requirement**

**US\$21.9m**

SOURCE: WFP, 28 DECEMBER 2018

January - December 2018  
**2018 Interim Humanitarian Response Plan**

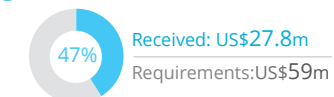


SOURCE: OCHA FTS, 28 DECEMBER 2018

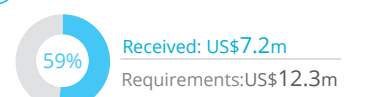
## WFP-LED AND SUPPORTED SECTORS



Food Security Sector



Nutrition Sector\*



SOURCE: OCHA FTS, 28 DECEMBER 2018

## WFP LEVEL 2 EMERGENCY

SINCE 10 MAY 2018

For more information, see the COUNTRY BRIEF  
[www.wfp.org/countries/myanmar](http://www.wfp.org/countries/myanmar)



**Myanmar Country Strategic Plan (2018-2022)**

<https://documents.wfp.org/stellent/groups/public/documents/eb/wfp293149.pdf>

Produced by the WFP Operations Centre (OPSCEN) jointly with Country Office and Regional Bureau Bangkok.  
This dashboard is based on best available information at the time of production. Future updates may vary as new information becomes available.