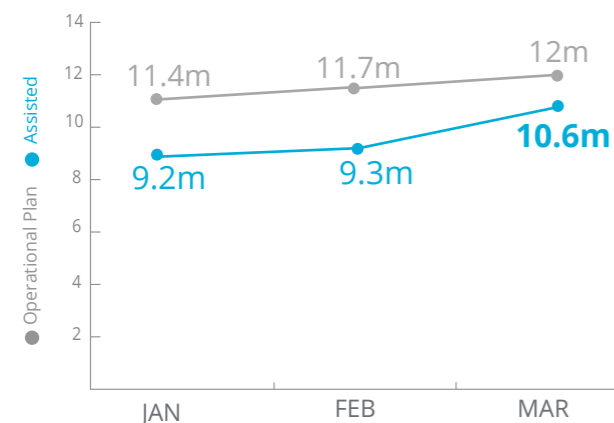


Yemen

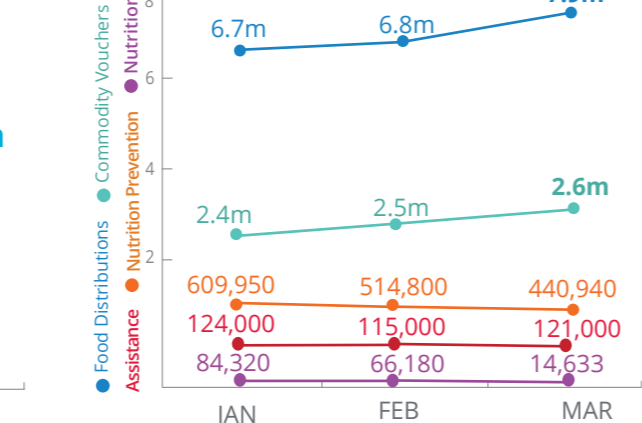
PEOPLE ASSISTED

Yemen Interim Country Strategic Plan (ICSP)



OPERATIONAL PROFILE

by Activity



* NUTRITION FIGURES FOR MAR ARE PRELIMINARY SOURCE: WFP, 26 APRIL 2019

FUNDING

Interim Country Strategic Plan (ICSP)

May - October 2019
Net funding requirement:

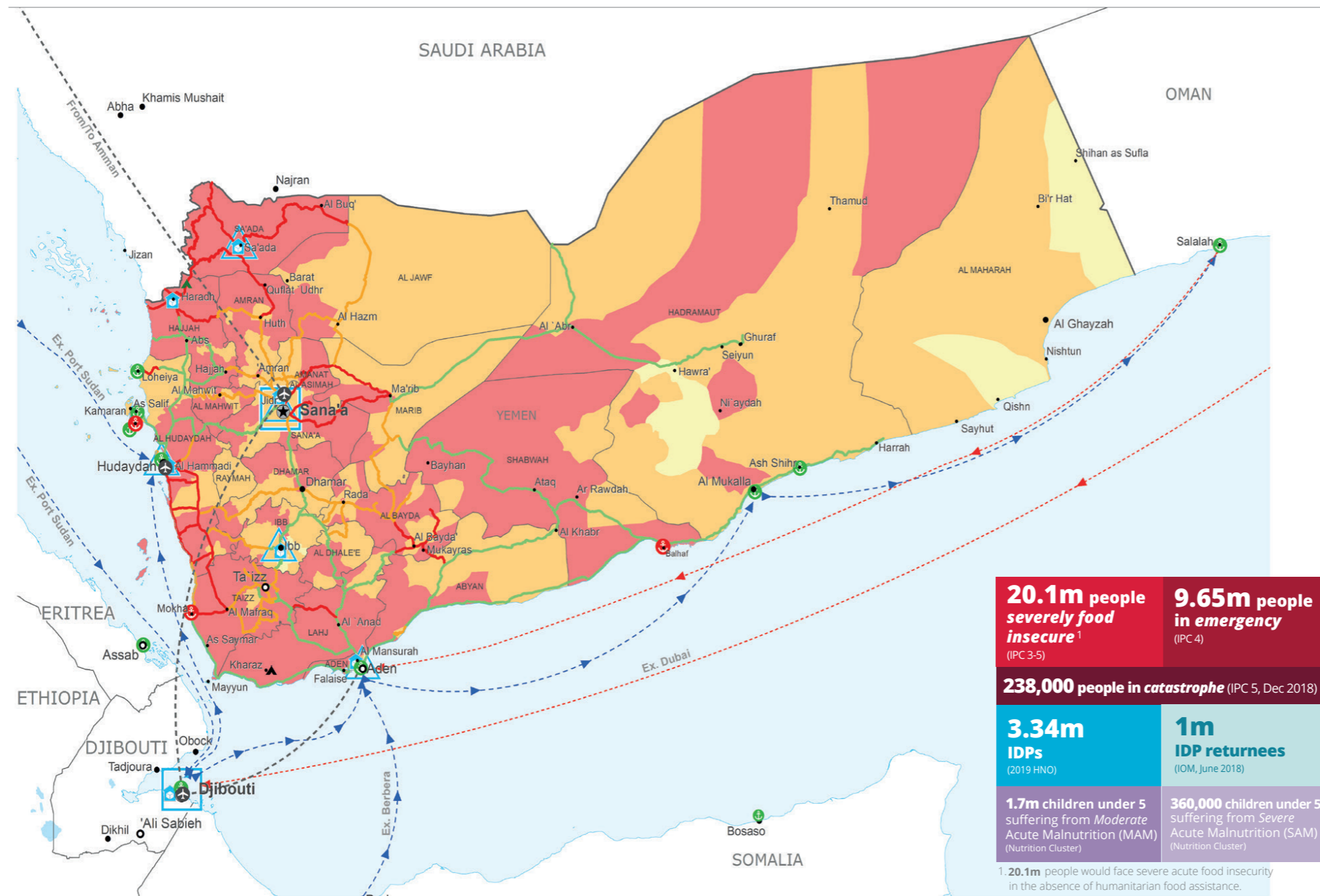
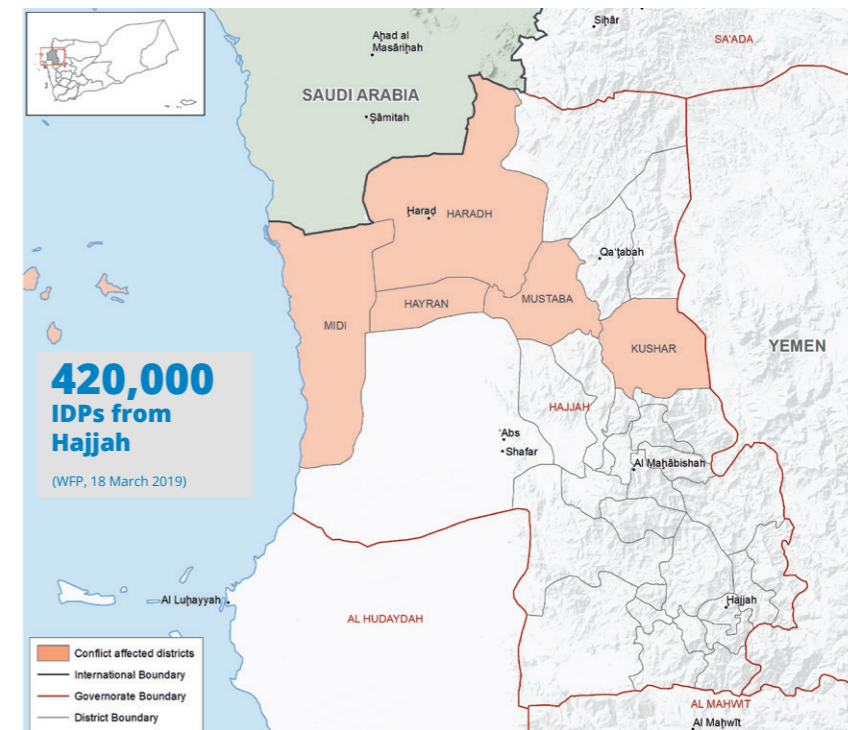
US\$658.8m

2019 LEVEL 3 RESPONSE REQUIREMENTS: US\$1.6bn

SOURCE: WFP, 26 APRIL 2019

CONFLICT-AFFECTED AREAS

HAJJAH GOVERNORATE, MARCH 2019



20.1m people severely food insecure¹ (IPC 3-5)

9.65m people in emergency (IPC 4)

238,000 people in catastrophe (IPC 5, Dec 2018)

3.34m IDPs (2019 HNO)

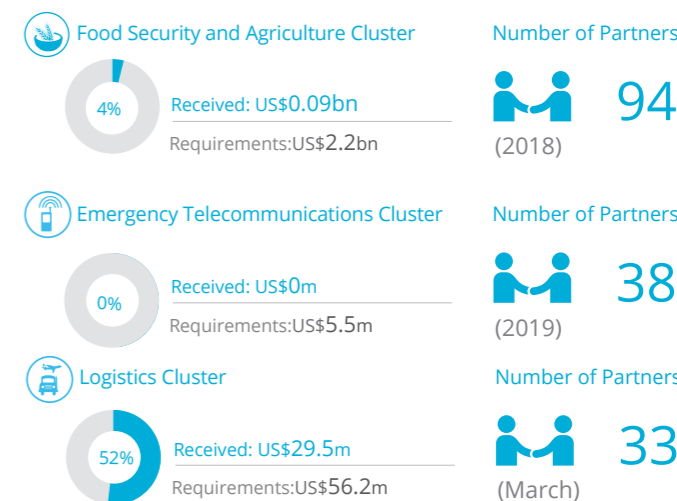
1m IDP returnees (IOM, June 2018)

1.7m children under 5 suffering from Moderate Acute Malnutrition (MAM) (Nutrition Cluster)

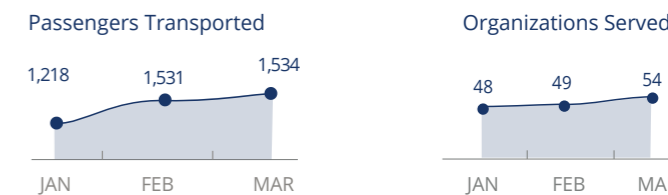
360,000 children under 5 suffering from Severe Acute Malnutrition (SAM) (Nutrition Cluster)

1. 20.1m people would face severe acute food insecurity in the absence of humanitarian food assistance.

WFP LED & CO-LED CLUSTERS



UN Humanitarian Air Service (UNHAS)



SOURCES: OCHA FTS, 26 APRIL 2019; CLUSTERS, 26 APRIL 2019

WFP LEVEL 3 EMERGENCY

SINCE 03 JULY 2015

IASC LEVEL 3 EMERGENCY SINCE 1 JULY 2015

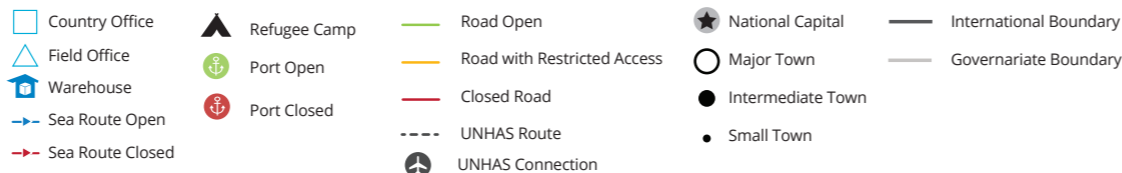

For more information, see the SITUATION REPORT and COUNTRY BRIEF www.wfp.org/countries/yemen

Yemen Interim Country Strategic Plan
<https://www1.wfp.org/operations/ye01-yemen-interim-country-strategic-plan-2019-2020>

Produced by the WFP Operations Centre (OPSCEN) jointly with Country Office and Regional Bureau Cairo. This dashboard is based on best available information at the time of production. Future updates may vary as new information becomes available.

IPC Food Security Classification

(Dec 2018 - Jan 2019)



Sources: WFP, UNGIWI, GAUL, GLCSC, OCHA, UNHCR.

The designations employed and the presentation of material in the map(s) do not imply the expression of any opinion on the part of WFP concerning the legal or constitutional status of any country, territory, city or sea, or concerning the delimitation of its frontiers or boundaries. © World Food Programme 2019.