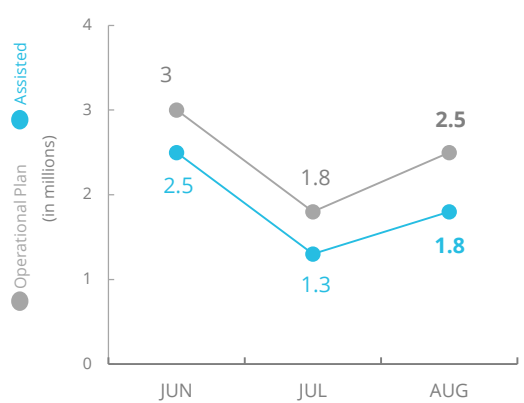


South Sudan

PEOPLE ASSISTED

South Sudan Interim Country Strategic Plan (ICSP)



SOURCE: WFP, 01 OCT 2020

OPERATIONAL PROFILE

By Activity (August)

Activity	Planned	Status	WFP Response adjusted	Beneficiaries affected
General Food Distributions	2,252,600	73%	Prepositioning for 2020 (190,530 mt of food)	—
Food Assistance for Assets	474,000	55%	—	—
Targeted Supplementary Feeding	314,400	83%	—	—
School Feeding Programme	—	77%	School Feeding Programme	460,000
Blank Supplementary Feeding	337,000	58%	—	—

SOURCE: WFP, 01 OCT 2020

COVID-19 OPERATIONAL IMPACT

Activity	Status	WFP Response adjusted	Beneficiaries affected
Prepositioning for 2020 (190,530 mt of food)	Ongoing	—	—
School Feeding Programme	Suspended	—	460,000

SOURCE: WFP, 01 OCT 2020

FUNDING

South Sudan Interim Country Strategic Plan (ICSP)
October 2020 - March 2021

US\$ 596m
Net funding requirements

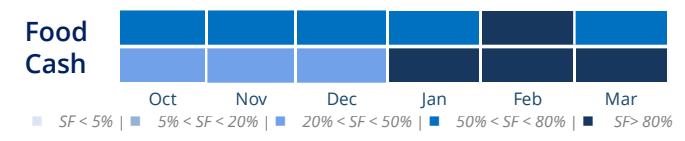
2020 LEVEL 3 RESPONSE
Requirements: US\$931.2m
Contributions: US\$688.2m



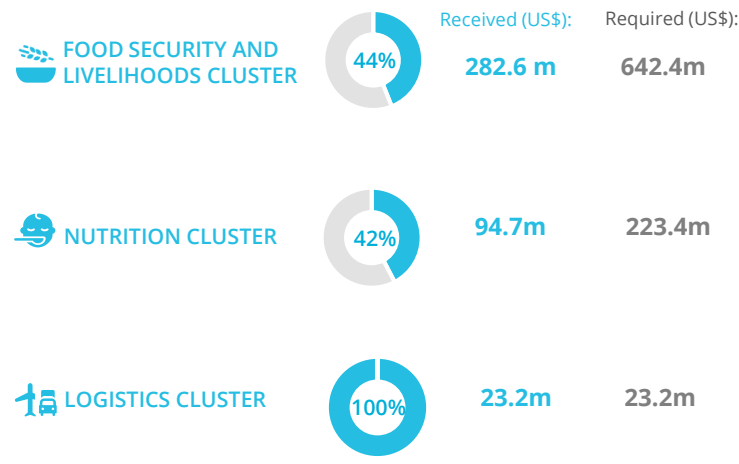
AVERAGE MONTHLY FUNDING REQUIREMENTS (US\$)



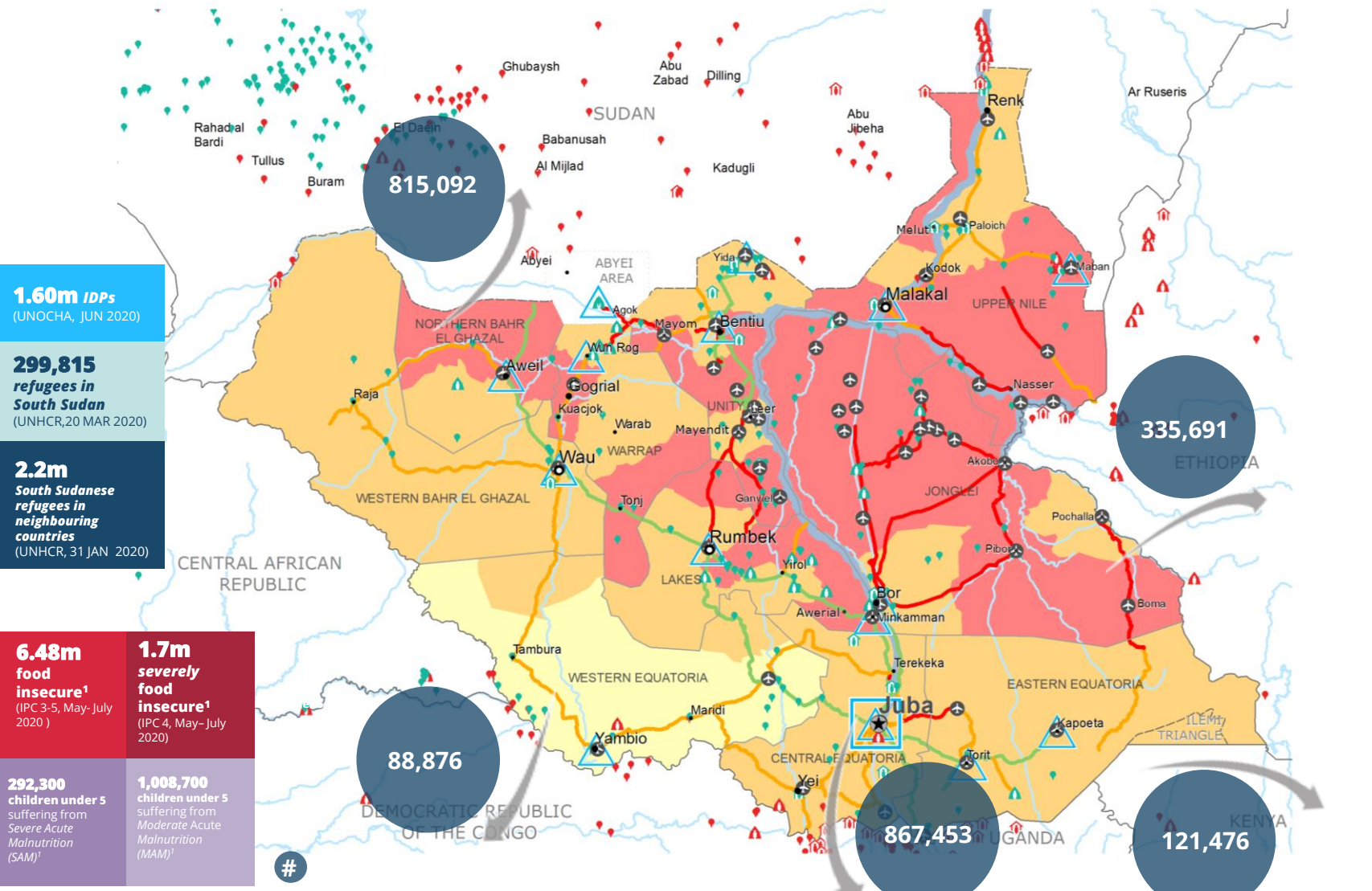
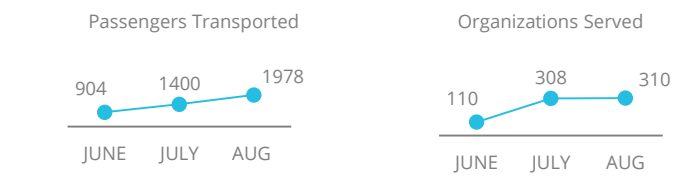
EXPECTED SHORTFALLS



WFP-LED AND SUPPORTED CLUSTERS



UN HUMANITARIAN AIR SERVICES (UNHAS)



1.60m IDPs
(UNOCHA, JUN 2020)

299,815 refugees in South Sudan
(UNHCR, 20 MAR 2020)

2.2m South Sudanese refugees in neighbouring countries
(UNHCR, 31 JAN 2020)

6.48m food insecure¹
(IPC 3-5, May-July 2020)

1.7m severely food insecure¹
(IPC 4, May-July 2020)

292,300 children under 5 suffering from Severe Acute Malnutrition (SAM)¹

1,008,700 children under 5 suffering from Moderate Acute Malnutrition (MAM)¹

¹ IPC, January 2020 (May - July 2020 projection)

IPC Food Security Classification
May - July 2020 Projection

- No data
- Crisis (Phase3)
- Minimal (Phase1)
- Stressed (Phase2)
- Famine (Phase5)
- Emergency (Phase 4)

Country Office (Square), **Sub Office** (Circle), **Field Office** (Triangle)

Road Closed (Red line), **Road Open** (Green line), **Road with restricted access** (Yellow line)

IDP Camp (Green house), **IDP Center** (Blue house), **IDP Location** (Green dot)

Refugee Camp (Red house), **Refugee Center** (Red house), **Refugee Location** (Red dot)

UNHAS Connection (Star), **National Capital** (Star), **Major Town** (Circle), **Intermediate Town** (Dot), **Small town** (Dot)

International Boundary (Dashed line), **State boundary** (Dotted line), **River** (Blue line)

Sources: WFP, UNGI, GAUL, GLCSC, OCHA, UNHCR. Access Constraints Map, February 2020.

The designations employed and the presentation of material in the map(s) do not imply the expression of any opinion on the part of WFP concerning the legal or constitutional status of any country, territory, city or sea, or concerning the delimitation of its frontiers or boundaries. © World Food Programme 2020

WFP LEVEL 3 EMERGENCY
SINCE 23 December 2013

2A

SITUATION REPORT and COUNTRY BRIEF