

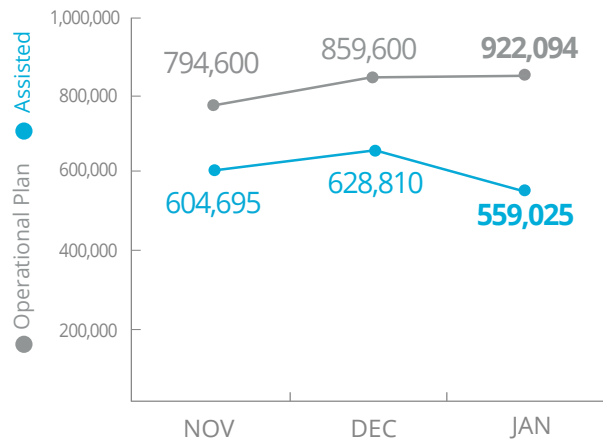
# Central African Republic



## PEOPLE ASSISTED

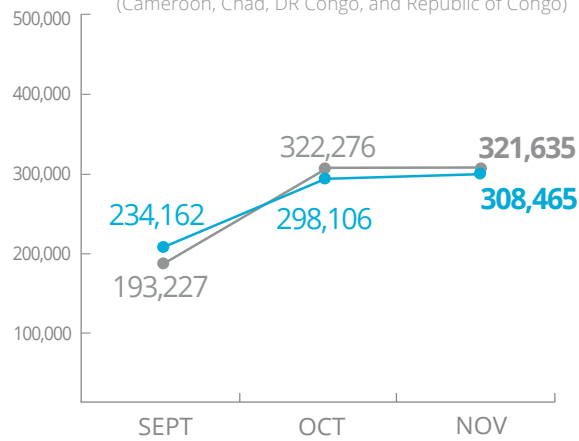
C.A.R. Interim Country Strategic Plan (ICSP)

Central African Republic



## Regional C.A.R. Refugee Response

(Cameroon, Chad, DR Congo, and Republic of Congo)



## FUNDING

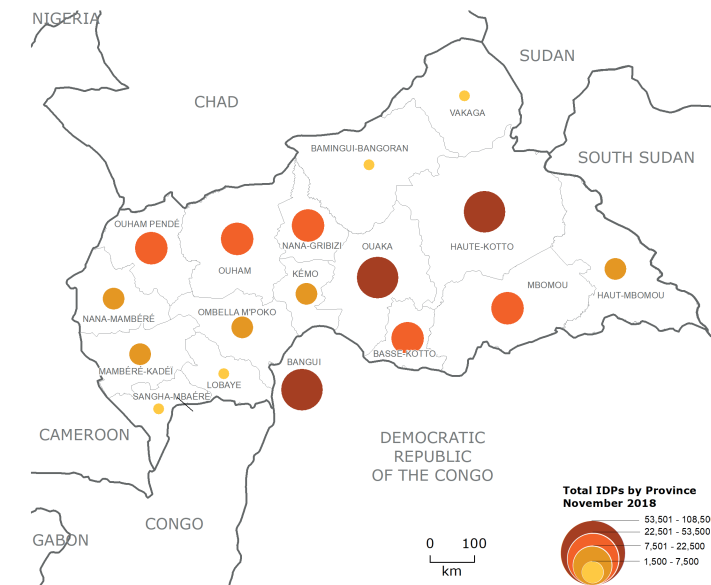
C.A.R. Interim Country Strategic Plan (2018-2020)

February - July 2019  
Net funding requirement  
**US\$51.5m**

SOURCE: WFP, 01 MARCH 2019

SOURCE: WFP, 24 JANUARY 2019

## INTERNAL DISPLACEMENT AS OF JANUARY 2019

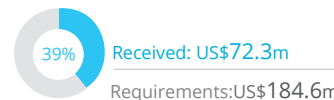


SOURCE: COMMISSION MOUVEMENT DE POPULATIONS, JANUARY 2019

## WFP LED & SUPPORTED CLUSTERS



Food Security Cluster

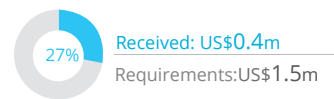


Number of Partners

**101**  
(January)



Emergency Telecommunications Cluster

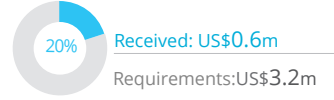


Number of Organizations Supported

**131**  
(Total since the beginning of the operation)



Logistics Cluster



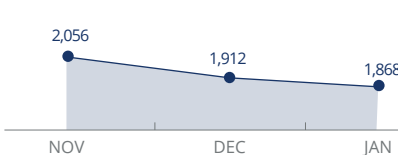
Number of Organizations Supported

**56**  
(January)

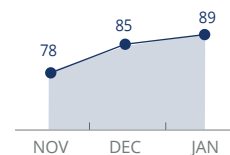


## UN Humanitarian Air Service (UNHAS)

Passengers Transported



Organizations Served



SOURCES: Clusters, 01 MARCH 2019

## WFP LEVEL 2 EMERGENCY SINCE 02 JUNE 2015

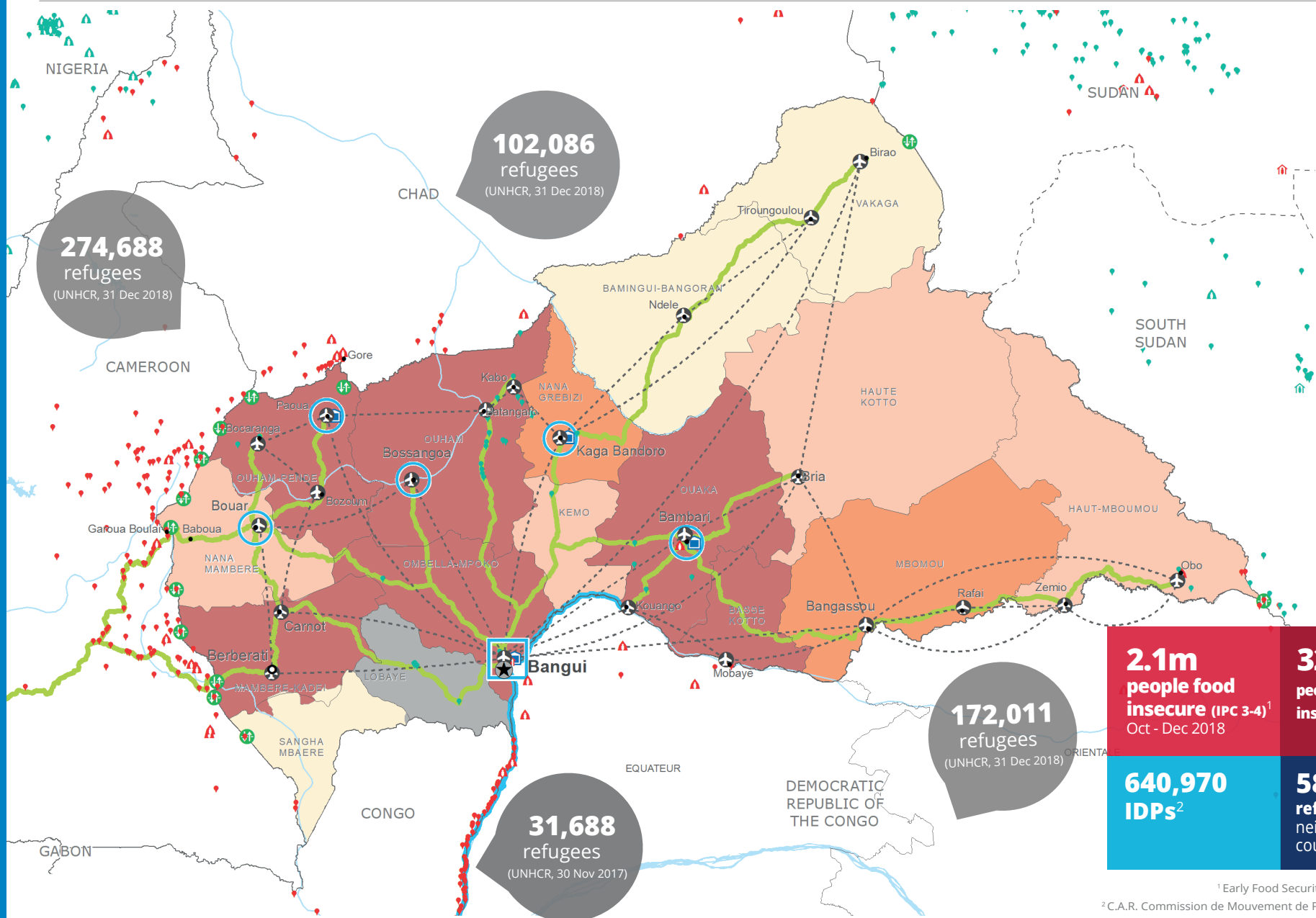
For more information, see the SITUATION REPORT and COUNTRY BRIEF  
[www.wfp.org/countries/central-african-republic](http://www.wfp.org/countries/central-african-republic)



**C.A.R. Interim Country Strategic Plan (2018-2020)**

<http://documents.wfp.org/stellent/groups/public/documents/ep/WFP284303.pdf>

Produced by the WFP Operations Centre (OPSCEN) jointly with Country Office and Regional Bureau Dakar.  
This dashboard is based on best available information at the time of production. Future updates may vary as new information becomes available.



**2.1m** people food insecure (IPC 3-4)<sup>1</sup>  
Oct - Dec 2018

**320,000** people severely food insecure (IPC 4)

**640,970** IDPs<sup>2</sup>

**585,830** refugees in neighbouring countries<sup>3</sup>

<sup>1</sup> Early Food Security Assessment, Dec 2018

<sup>2</sup> C.A.R. Commission de Mouvement de Population, 31 Dec 2018

<sup>3</sup> UNHCR, 31 Jan 2019

Sources: WFP, UNGIWG, GAUL, GLCSC, OCHA, UNHCR.

The designations employed and the presentation of material in the map(s) do not imply the expression of any opinion on the part of WFP concerning the legal or constitutional status of any country, territory, city or sea, or concerning the delimitation of its frontiers or boundaries.  
© World Food Programme 2018.

**ENSA December 2018**  
N. of people food insecure

| Color        | Range          |
|--------------|----------------|
| Grey         | No Data        |
| Light Yellow | ≤ 45,000       |
| Yellow       | 45,000-80,000  |
| Orange       | 80,000-130,000 |
| Red          | ≥ 130,000      |

Country Office  
Sub Office  
Field Office  
Warehouse

Road Supply Route  
Waterway Supply Route  
UNHAS Connection  
UNHAS Route

Border Crossing Point  
IDP Camp  
IDP Center  
IDP Location

Refugee Camp  
Refugee Center  
Refugee Location

National Capital  
Major Town  
Intermediate Town  
Small town  
International Boundary  
Province boundary  
River