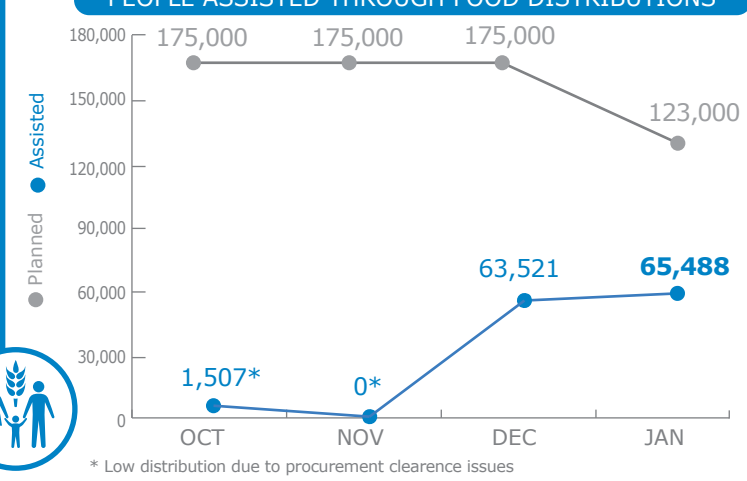
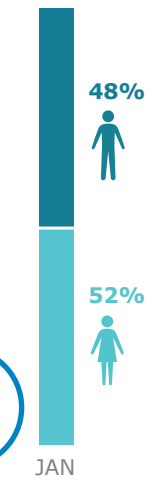


PEOPLE ASSISTED THROUGH FOOD DISTRIBUTIONS



OPERATIONAL PROFILE



COOPERATING PARTNERS

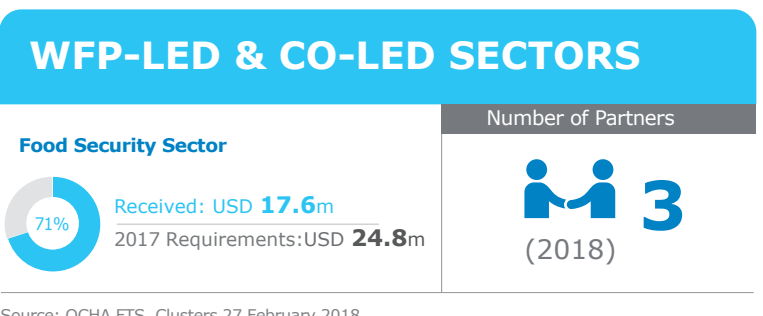
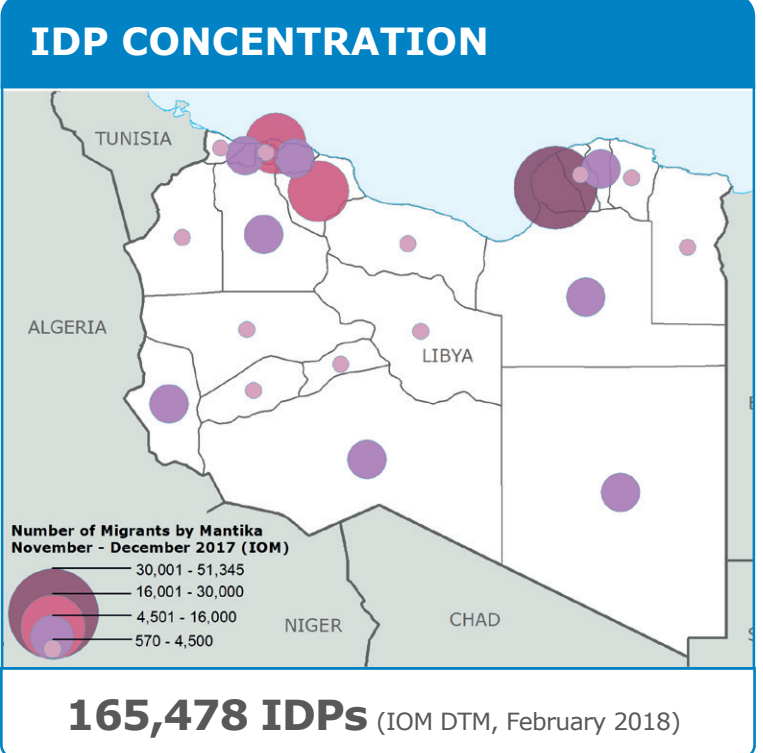
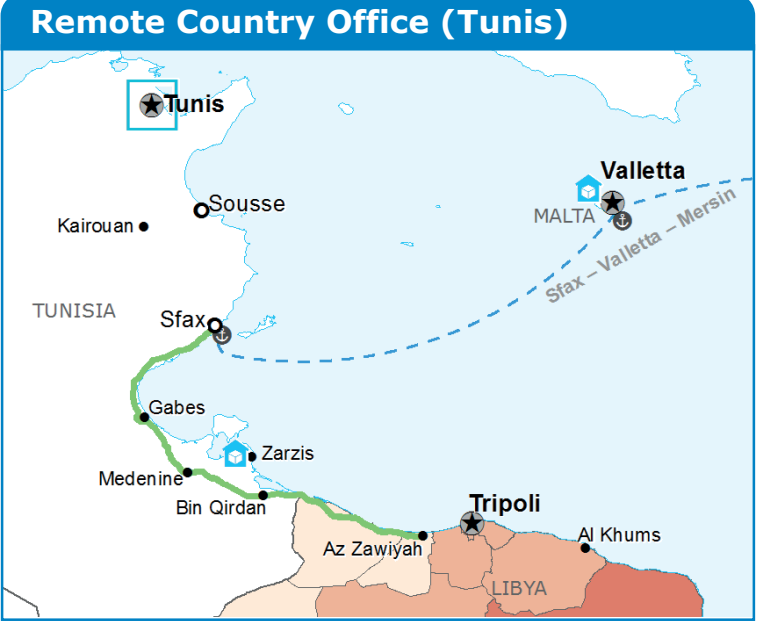
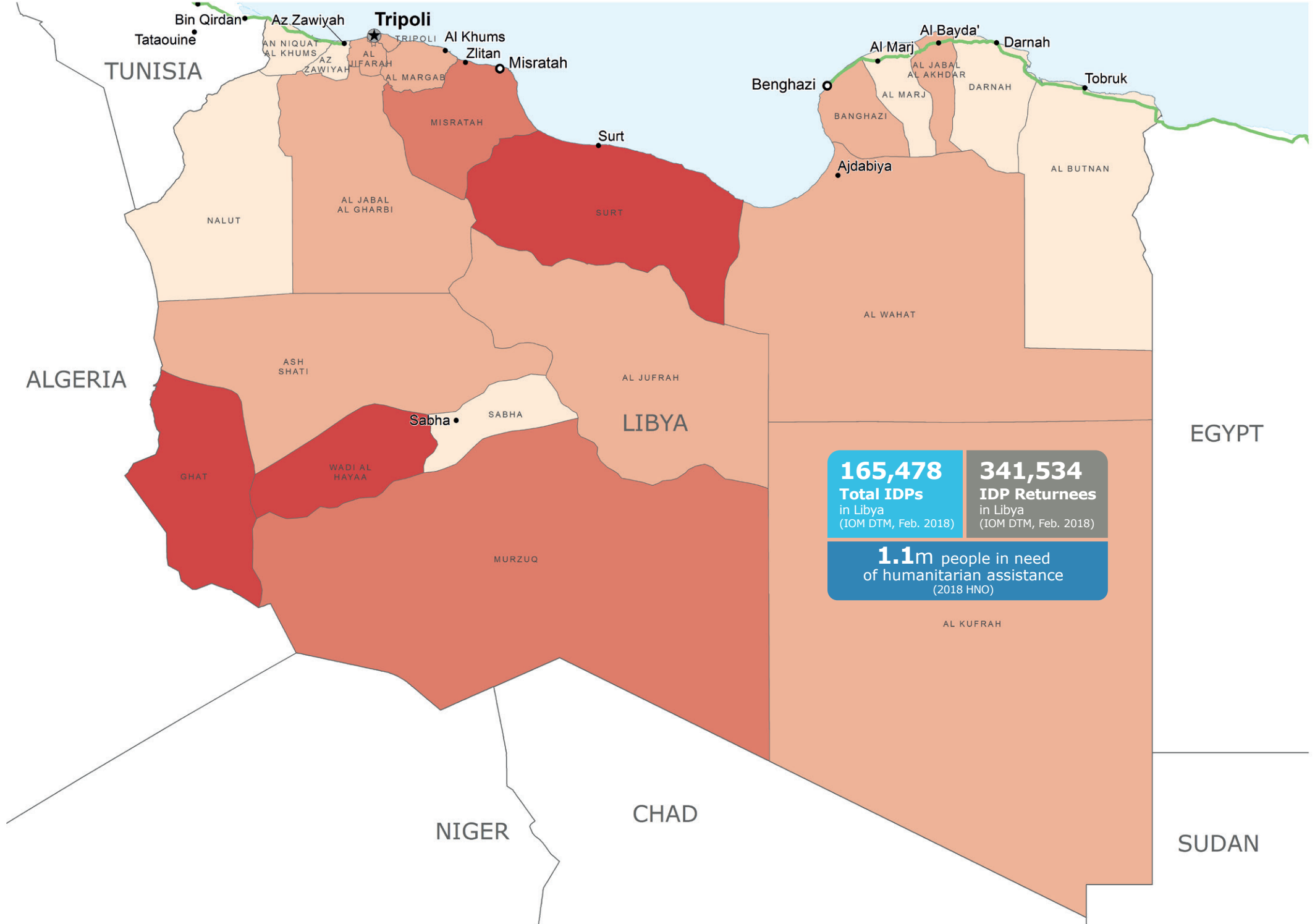
- 4 Partners
- Tahir Azzawi Charity Organization (STACO)
 - LibAID
 - Ayady Al Khair Society (AKS)
 - Kafaa Development Foundation

FUNDING

Emergency Operation 200925

February - July 2018

USD 6.5m Net Funding Requirements



WFP LEVEL 2 EMERGENCY SINCE 26 NOVEMBER 2014

For more information, see the **SITUATION REPORT** and **COUNTRY BRIEF** www.wfp.org/countries/libya

1 Emergency Operation 200925

<http://documents.wfp.org/stellent/groups/public/documents/ep/WFP284303.pdf>

Produced by the WFP **Operations Centre (OPSCEN)** jointly with Country Office and Regional Bureau Cairo

This dashboard is based on best available information at the time of production. Future updates may vary as new information becomes available.

Food Security Severity of Needs (2017 HNO)

Number of IDPs by Location September 2016 (IOM)

- Country Office
- Staging Area
- Port
- Road Supply Route
- Sea Supply Route
- National Capital
- Major Town
- Intermediate Town
- Small Town
- International boundary
- Province Boundary

Sources: WFP, UNGIWG, GAUL, GLCSC, OCHA, MSNA/HNO, IOM

The designations employed and the presentation of material in the map(s) do not imply the expression of any opinion on the part of WFP concerning the legal or constitutional status of any country, territory, city or sea, or concerning the delimitation of its frontiers or boundaries. © World Food Programme 2018.

