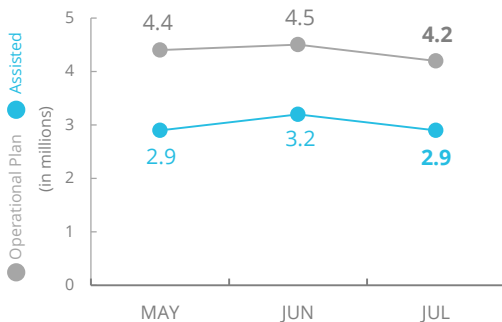


South Sudan

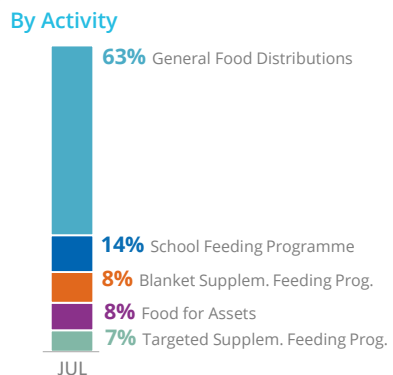


PEOPLE ASSISTED

South Sudan Interim Country Strategic Plan (ICSP)



OPERATIONAL PROFILE



FUNDING

South Sudan Interim Country Strategic Plan (ICSP)

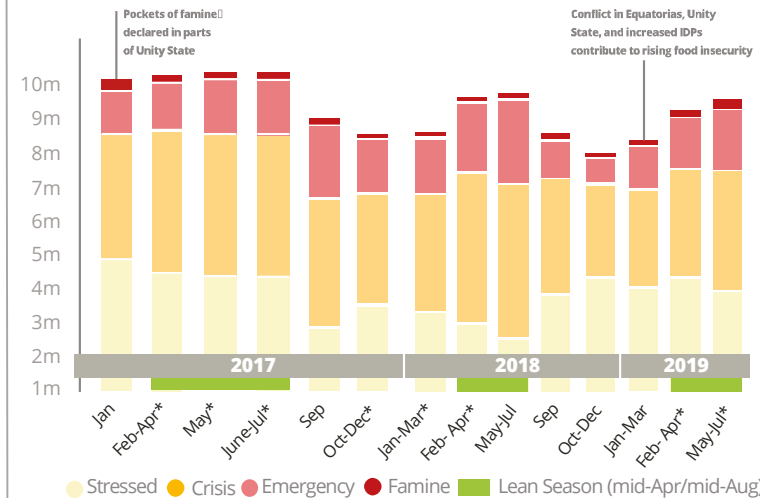
September 2019 - February 2020
Net funding requirements

US\$649.6m

2019 LEVEL 3 RESPONSE REQUIREMENTS: US\$959.9m

SOURCE: WFP, 29 AUG 2019

HISTORICAL FOOD INSECURITY (IPC)



WFP-LED AND SUPPORTED CLUSTERS

FOOD SECURITY AND LIVELIHOODS CLUSTER



Number of Partners: 73

LOGISTICS SECTOR



Organizations Supported (July): 67


NUTRITION CLUSTER



Number of Partners (July): 52

SOURCE: OCHA FTS, 29 AUG 2019

UN HUMANITARIAN AIR SERVICES (UNHAS)



SOURCE: WFP, 29 AUG 2019

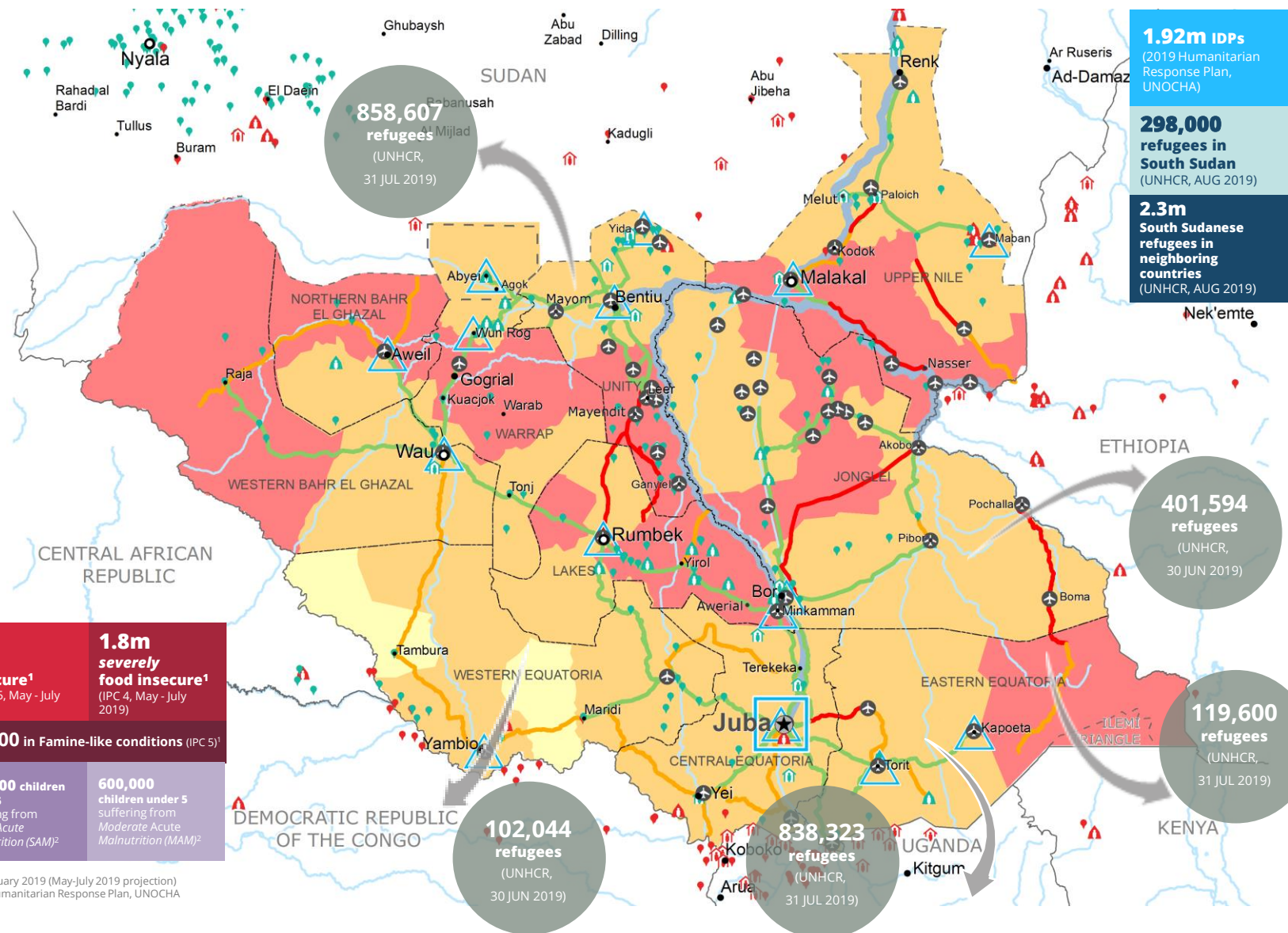
WFP LEVEL 3 EMERGENCY

SINCE 23 December 2013
IASC LEVEL 3 EMERGENCY SINCE 1 JULY 2015

For more information, see the SITUATION REPORT and COUNTRY BRIEF
www.wfp.org/countries/south-sudan

South Sudan Interim Country Strategic Plan
<http://documents.wfp.org/stellent/groups/public/documents/ep/WFP284303.pdf>

Produced by the WFP Operations Centre (OPSCEN) jointly with Country Office and Regional Bureau Nairobi. This dashboard is based on best available information at the time of production. Future updates may vary as new information becomes available.



¹ IPC, January 2019 (May-July 2019 projection)
² 2019 Humanitarian Response Plan, UNOCHA

- Country Office
- Sub Office
- Field Office
- Road Closed
- Road Open
- Road with restricted access
- UNHAS Connection
- IDP Camp
- IDP Center
- IDP Location
- Refugee Camp
- Refugee Center
- Refugee Location
- National Capital
- Major Town
- Intermediate Town
- Small town
- International Boundary
- Province boundary
- River

Sources: WFP, UNGIWG, GAUL, GLSC, OCHA, UNHCR. Access Constraints Map, March 2019. The designations employed and the presentation of material in the map(s) do not imply the expression of any opinion on the part of WFP concerning the legal or constitutional status of any country, territory, city or sea, or concerning the delimitation of its frontiers or boundaries. © World Food Programme 2019.