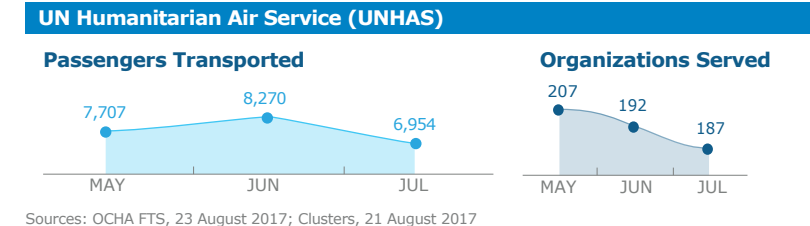
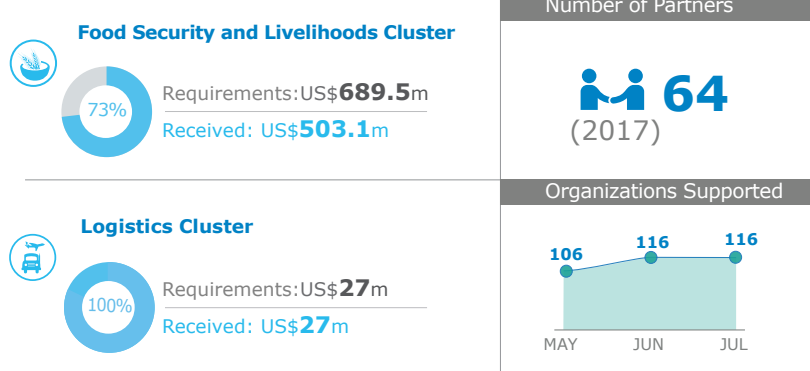
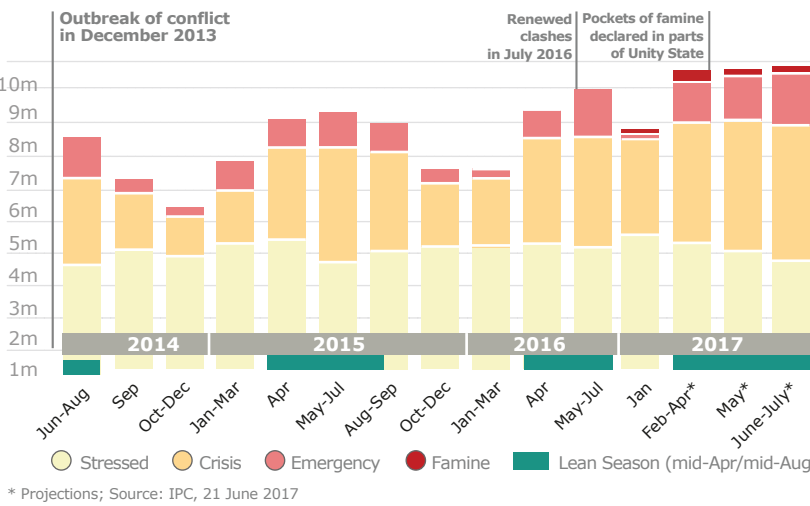


- Country Office
- Sub Office
- Field Office
- Road Open
- Closed Road
- Road with Limited Access
- Refugee / IDP Camp
- UNHAS Connection
- National Capital
- Major Town
- Intermediate Town
- Small Town
- International Boundary
- Undetermined Boundary
- Abyei Region
- State Boundary

WFP-LED & CO-LED CLUSTERS



HISTORICAL FOOD INSECURITY (IPC)



WFP LEVEL 3 EMERGENCY
 SINCE 23 DECEMBER 2013

For more information, see the **SITUATION REPORT** and **COUNTRY BRIEF** www.wfp.org/countries/south-sudan

2A EMOP 200859
documents.wfp.org/stellent/groups/public/documents/ep/WFP284303.pdf

Produced by the WFP **Operations Centre (OPSCEN)** jointly with Country Office and Regional Bureau Nairobi

This dashboard is based on best available information at the time of production. Future updates may vary as new information becomes available.

Sources: WFP, UNGIWG, GAUL, GLCSC, OCHA, UNHCR, IPC

The designations employed and the presentation of material in the map(s) do not imply the expression of any opinion on the part of WFP concerning the legal or constitutional status of any country, territory, city or sea, or concerning the delimitation of its frontiers or boundaries. © World Food Programme 2017

