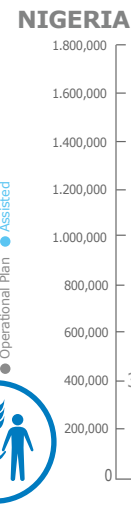
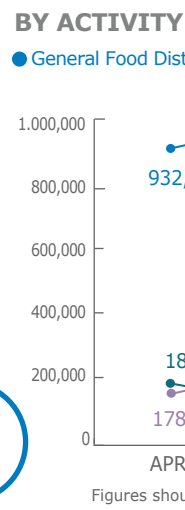


PEOPLE ASSISTED



OPERATIONAL PROFILE



FUNDING



Nigeria component of Regional Emergency Operation 200777

August 2017 - January 2018
US\$164m
Net Funding Requirements

2017 operations **41% funded**

Source: WFP, 24 July 2017

PROJECT RESOURCES: COMMON SERVICES

Special Operation 200834
UN Humanitarian Air Services (UNHAS) Nigeria

18%

2017 Required: US\$19m	2017 Received: US\$3m
------------------------	-----------------------

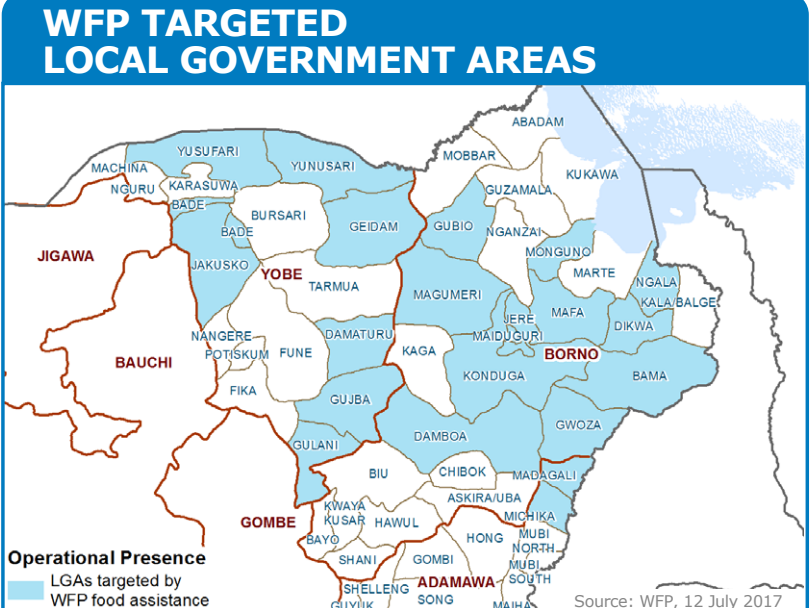
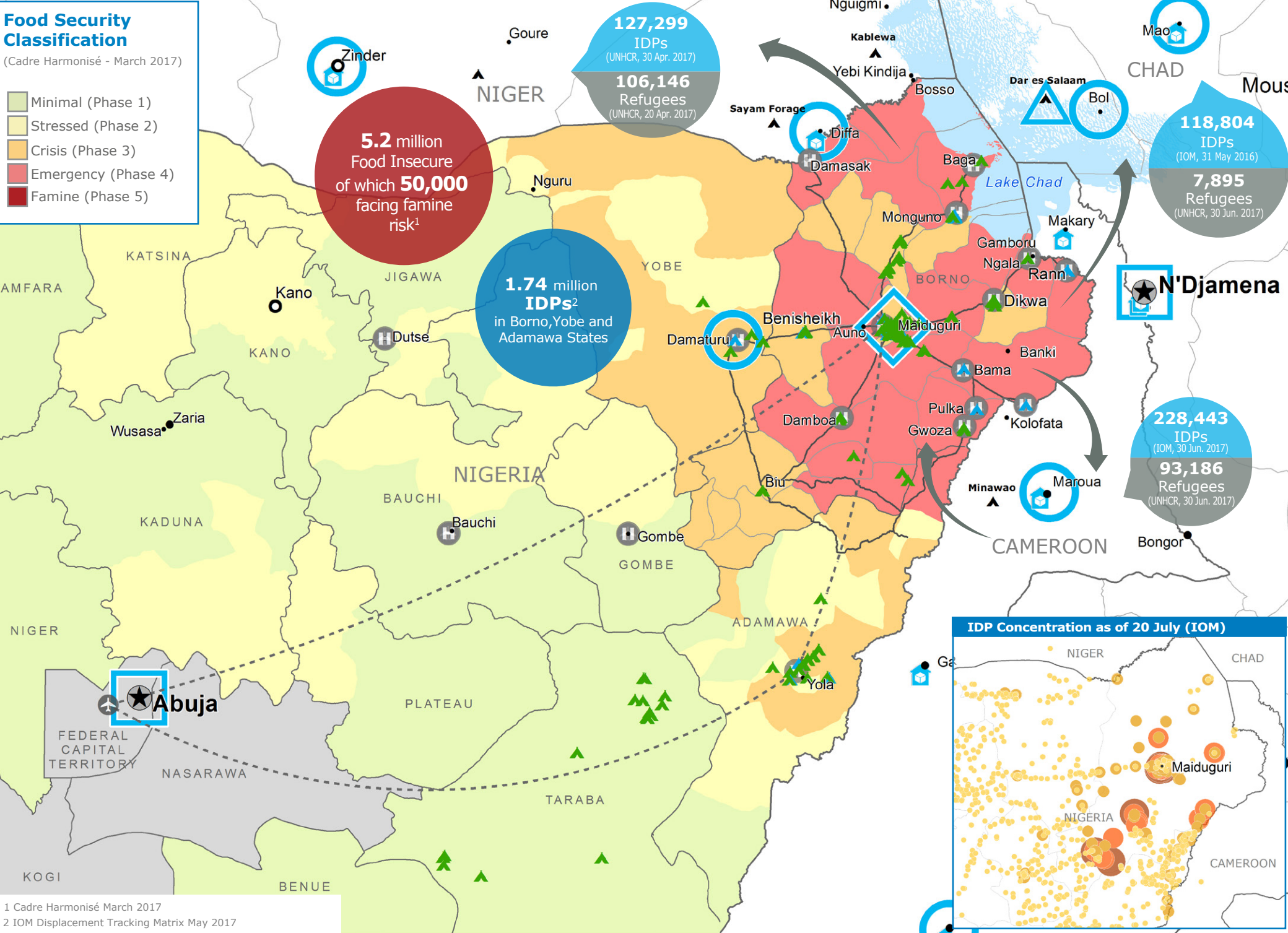
Special Operation 201032
(Logistics and Emergency Telecommunication Sectors)

69%

2017 Required: US\$9.1m	2017 Received: US\$6.3m
-------------------------	-------------------------

Food Security Classification
(Cadre Harmonisé - March 2017)

- Minimal (Phase 1)
- Stressed (Phase 2)
- Crisis (Phase 3)
- Emergency (Phase 4)
- Famine (Phase 5)



WFP LED & CO-LED SECTORS

Sector	Requirements	Received	Number of Partners
Food Security and Livelihoods Sector	US\$480.3m	US\$125m	34 (2017)
Emergency Telecommunications Sector	US\$4.84m	US\$3.8m	33 (June)
Logistics Sector	US\$4.9m	US\$3.6m	44 (June)

UN Humanitarian Air Service (UNHAS)

Month	Passengers Transported	Organizations Supported
APR	3,312	62
MAY	3,773	68
JUN	4,079	68

Source: WFP, 14 July 2017

WFP LEVEL 3 EMERGENCY SINCE 11 AUGUST 2016

For more information, see the **SITUATION REPORT** and **COUNTRY BRIEF** www.wfp.org/countries/nigeria

2A Regional Emergency Operation 200777
documents.wfp.org/stellent/groups/public/documents/ep/WFP284303.pdf

Produced by the WFP **Operations Centre (OPSCEN)** jointly with Country Office and Regional Bureau Dakar

This dashboard is based on best available information at the time of production. Future updates may vary as new information becomes available.

¹ Cadre Harmonisé March 2017
² IOM Displacement Tracking Matrix May 2017

Country Office (Square), **Area Office** (Diamond), **Sub Office** (Circle), **Field Office** (Triangle)

UNHAS Connection (Star), **Ad-Hoc Fixed-Wing Destination** (Circle with dot), **Ad-Hoc Rotary-Wing Destination** (Circle with dot)

Logistics Route (Solid line), **UNHAS Route** (Dashed line), **WFP Warehouse** (House icon), **Refugee Camp** (Triangle)

IDPs Site Type: IDP Camp (Blue triangle), IDP Collective Centre (Green triangle)

Number of IDPs by Location as of May 2017 (IOM): 10,001 - 16,320 (Large circle), 5,001 - 10,000 (Medium circle), 1,001 - 5,000 (Small circle), 5 - 1,000 (Tiny circle)

National Capital (Star), **Major Town** (Circle), **Intermediate Town** (Dot), **Small Town** (Dot)

International Boundary (Thick line), **Region Boundary** (Thin line)

Sources: WFP, UNGIWG, GAUL, GLCSC, UNHCR, IOM. UNHCR Nigeria Displacement Dashboard June 2016

The designations employed and the presentation of material in the map(s) do not imply the expression of any opinion on the part of WFP concerning the legal or constitutional status of any country, territory, city or sea, or concerning the delimitation of its frontiers or boundaries. © World Food Programme 2017

