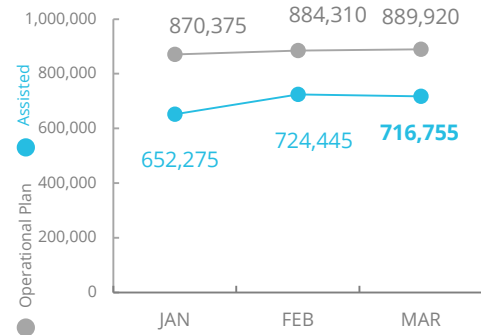


Nigeria

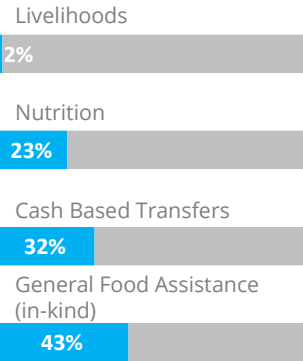


PEOPLE ASSISTED BY WFP



OPERATIONAL PROFILE

People reached (March)



SOURCE: WFP, 07 MAY 2020



COVID-19 Operational Impact

Assisted	Status	WFP Response
18,600	⚠️	Community-based activities: Suspended
202,800	✅	Nutrition: Ongoing
280,280	✅	CBT: Ongoing
376,900	✅	Food Assistance: In-kind: double rations provided in North-East
n/a	✅	Technical support to the National Home-Grown School Feeding programme in Abuja and Lagos



FUNDING

Nigeria Country Strategic Plan

May – October 2020
Net funding requirements

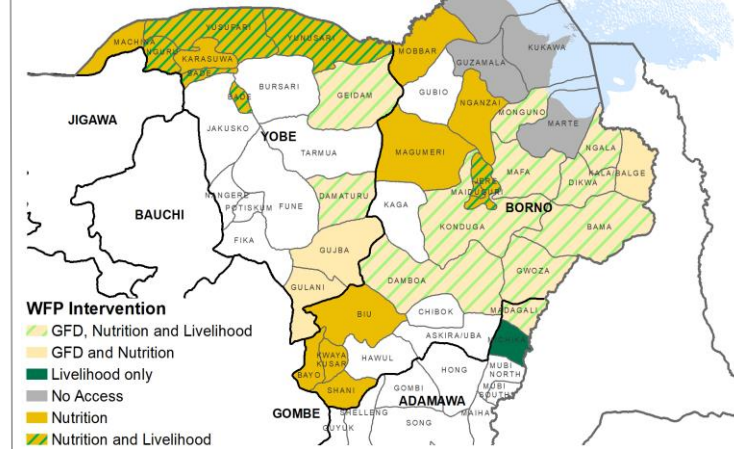
US\$67m

2020 LEVEL 3 RESPONSE (Entire Country Strategic Plan)
Requirements: USD 288.3m
Contributions: USD 195.3 m



SOURCE: WFP, 24 APR 2020

WFP OPERATIONAL PRESENCE



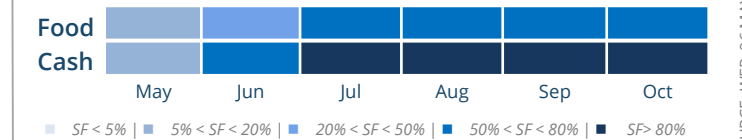
WFP Intervention

- GFD, Nutrition and Livelihood
- GFD and Nutrition
- Livelihood only
- No Access
- Nutrition
- Nutrition and Livelihood

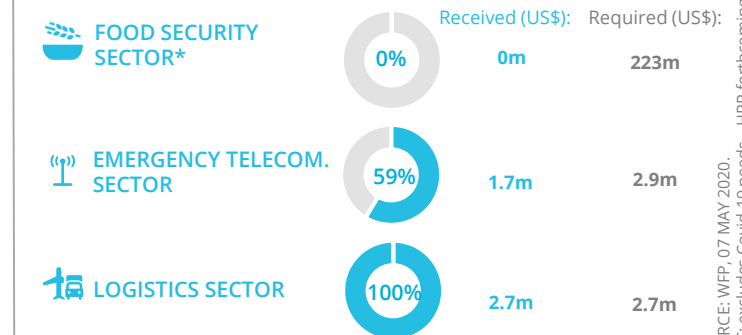
AVERAGE MONTHLY FUNDING REQUIREMENTS

Food US\$ 12m Cash US\$ 11.5m

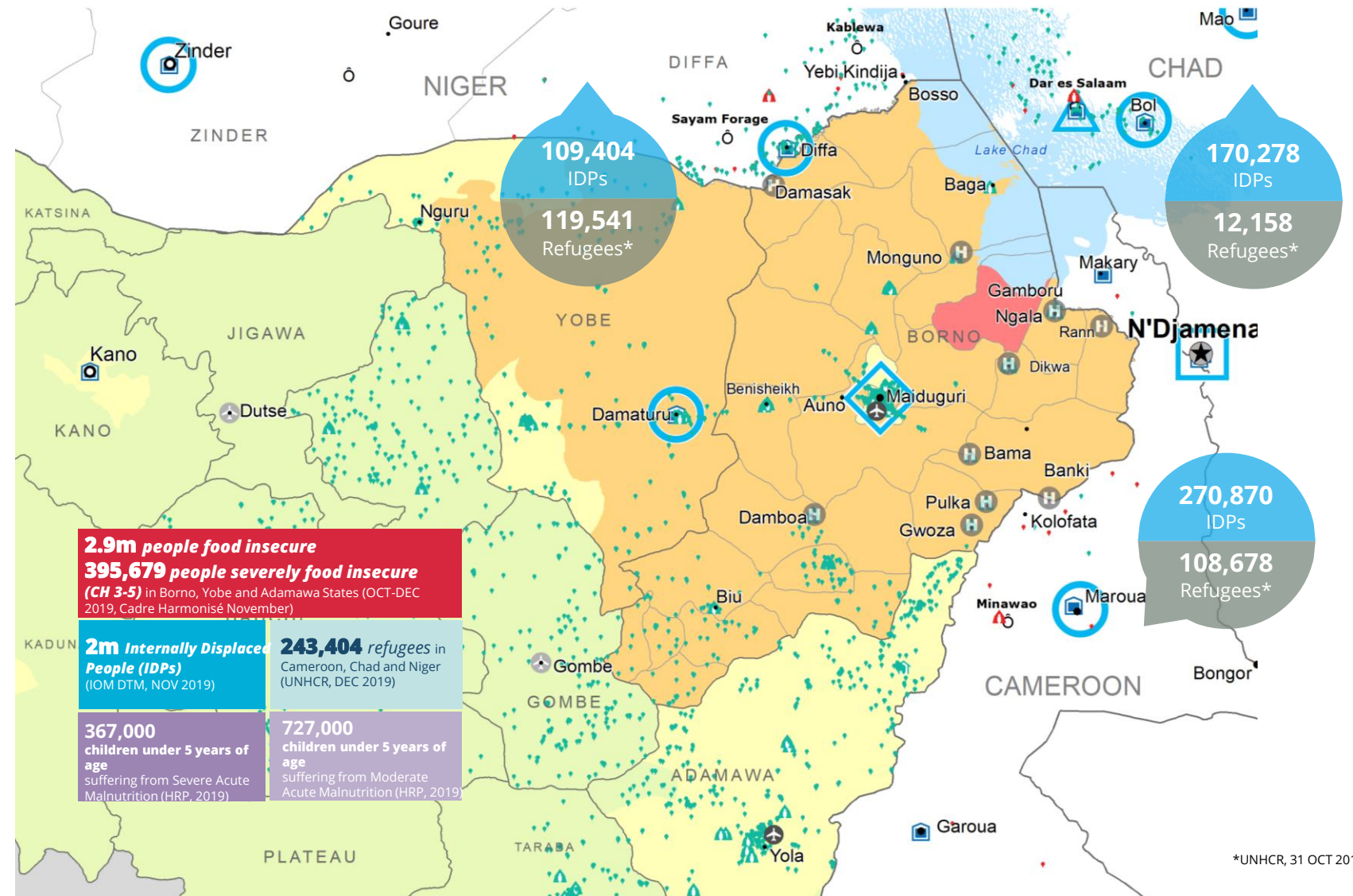
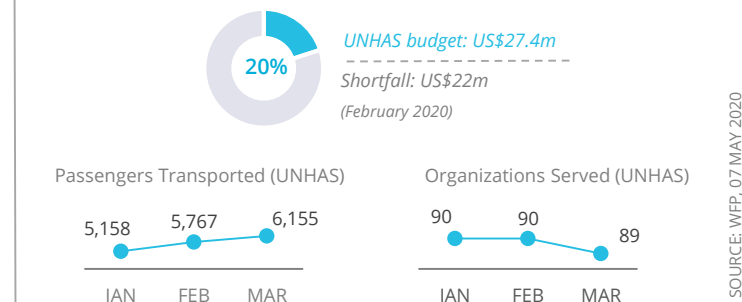
EXPECTED SHORTFALLS



WFP-LED AND CO-LED SECTORS



UN HUMANITARIAN AIR SERVICE (UNHAS)



2.9m people food insecure
395,679 people severely food insecure (CH 3-5) in Borno, Yobe and Adamawa States (OCT-DEC 2019, Cadre Harmonisé November)

2m Internally Displaced People (IDPs) (IOM DTM, NOV 2019)

243,404 refugees in Cameroon, Chad and Niger (UNHCR, DEC 2019)

367,000 children under 5 years of age suffering from Severe Acute Malnutrition (HRP, 2019)

727,000 children under 5 years of age suffering from Moderate Acute Malnutrition (HRP, 2019)

CH Food Security Classification
March - May 2020

Legend for Food Security Classification:

- No data
- Crisis (Phase3)
- Minimal (Phase1)
- Emergency (Phase 4)
- Stressed (Phase2)
- Famine (Phase5)

Legend for WFP Operational Presence:

- Country Office
- Area Office
- Sub Office
- Field Office

Legend for UNHAS and Destinations:

- UNHAS Connection
- Ad-Hoc Fixed-Wing Destination
- Ad-Hoc Rotary-Wing Destination
- Warehouse

Legend for Camps and Locations:

- IDP Camp
- IDP Center
- IDP Location
- Refugee Camp
- Refugee Center
- Refugee Location

Legend for Towns and Boundaries:

- National Capital
- Major Town
- Intermediate Town
- Small town
- International Boundary
- Province boundary
- River

Sources: WFP, UNGIWG, GAUL, GLCSC, OCHA, UNHCR.

The designations employed and the presentation of material in the map(s) do not imply the expression of any opinion on the part of WFP the delimitation of its frontiers or boundaries.
© World Food Programme 2020.

WFP LEVEL 3 EMERGENCY
SINCE 11 AUGUST 2016

SITUATION REPORT and COUNTRY BRIEF

