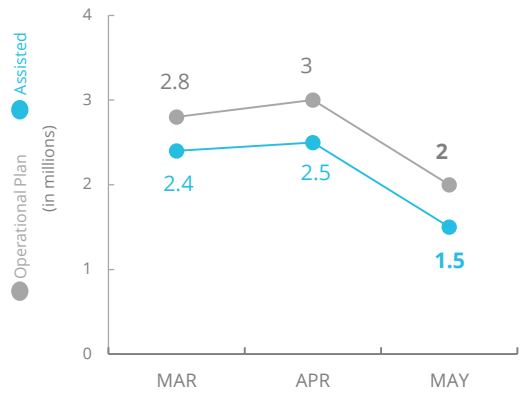


South Sudan

PEOPLE ASSISTED

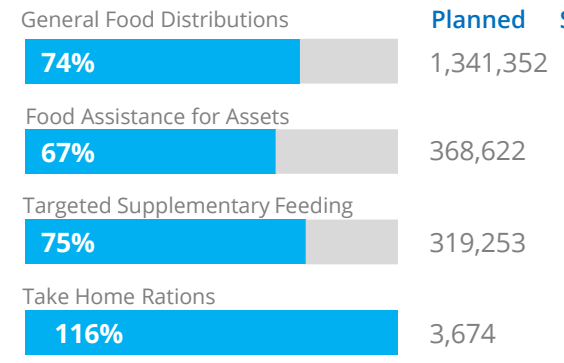
South Sudan Interim Country Strategic Plan (ICSP)



SOURCE: WFP, 27 JUN 2020

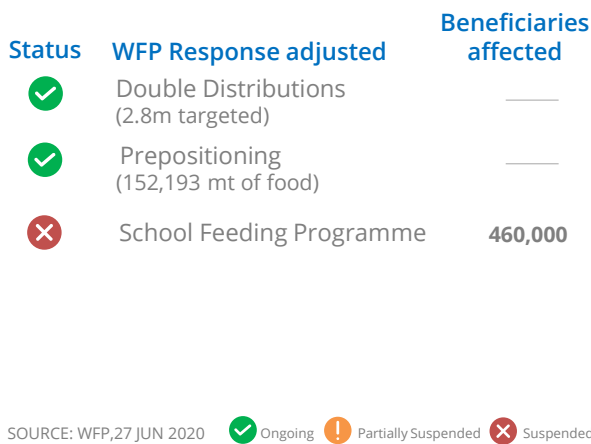
OPERATIONAL PROFILE

By Activity (May)



SOURCE: WFP, 27 JUN 2020

COVID-19 OPERATIONAL IMPACT



SOURCE: WFP, 27 JUN 2020

FUNDING

South Sudan Interim Country Strategic Plan (ICSP)

July– December 2020

US\$ 267 m
Net funding requirements

2020 LEVEL 3 RESPONSE
Requirements: US\$931.6m
Contributions: US\$650.4m



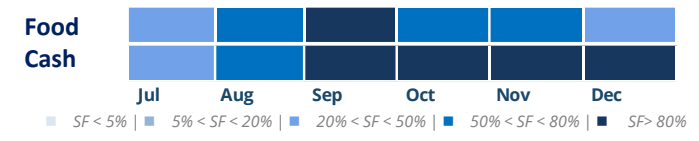
SOURCE: WFP, 05 JUN 2020

AVERAGE MONTHLY FUNDING REQUIREMENTS

(6 Months US\$)

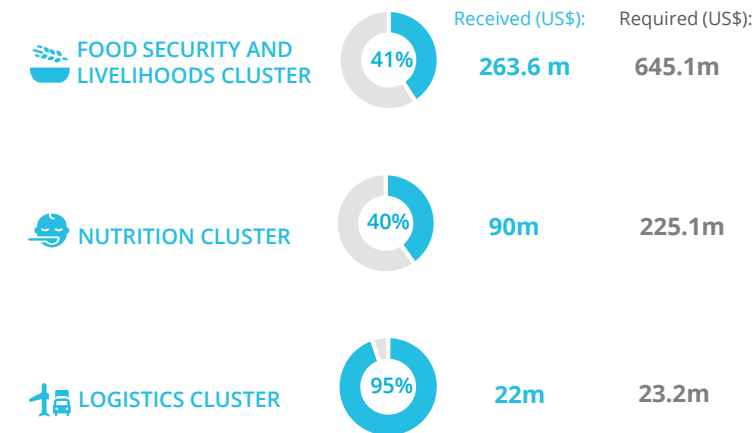


EXPECTED SHORTFALLS




SOURCE: WFP, 04 MAY 2020

WFP-LED AND SUPPORTED CLUSTERS

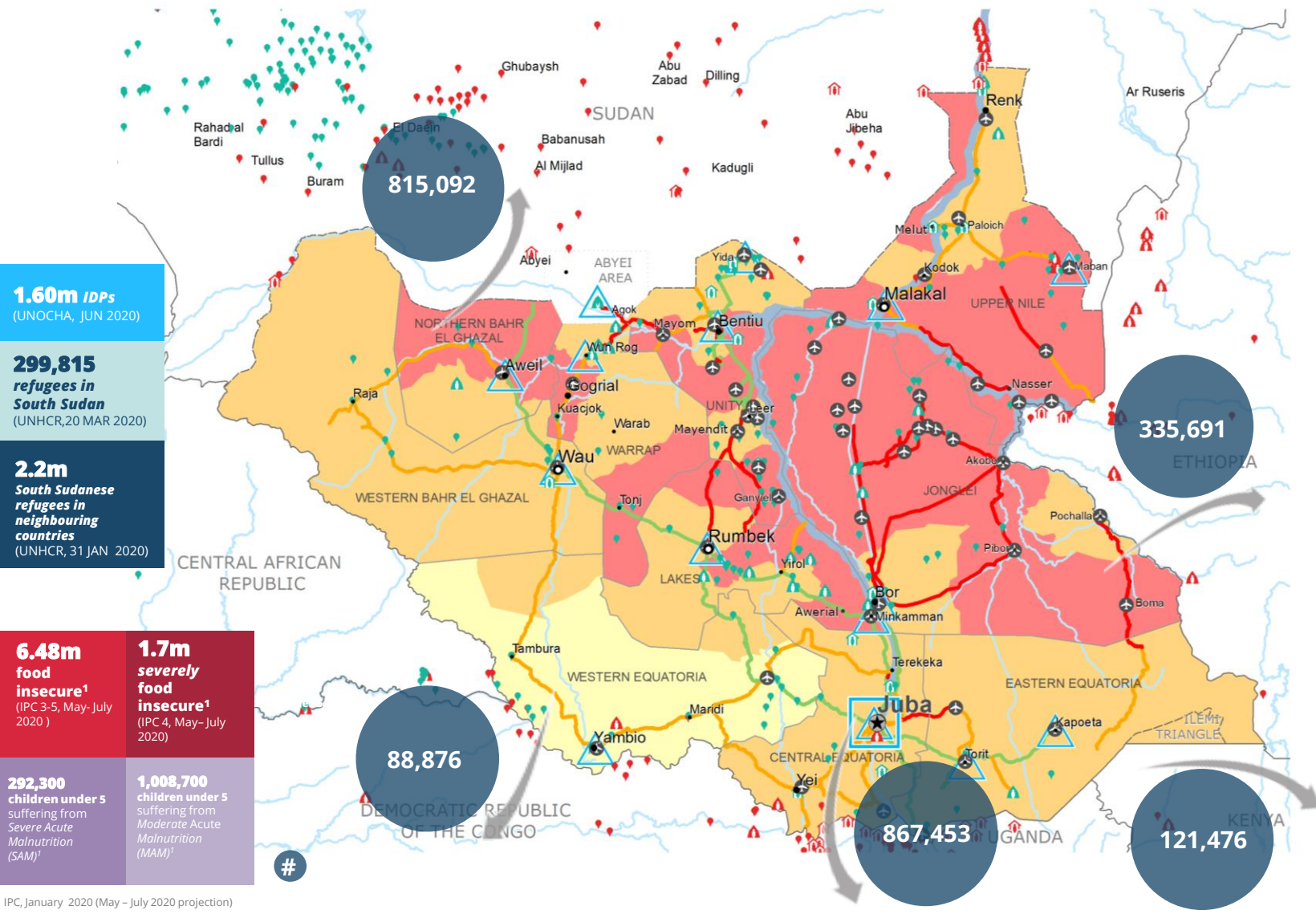


SOURCE: WFP, 27 APR 2020

UN HUMANITARIAN AIR SERVICES (UNHAS)



SOURCE: WFP, 27 APR 2020



1.60m IDPs
(UNOCHA, JUN 2020)

299,815 refugees in South Sudan
(UNHCR, 20 MAR 2020)

2.2m South Sudanese refugees in neighbouring countries
(UNHCR, 31 JAN 2020)

6.48m food insecure¹
(IPC 3-5, May–July 2020)

1.7m severely food insecure¹
(IPC 4, May–July 2020)

292,300 children under 5 suffering from Severe Acute Malnutrition (SAM)¹

1,008,700 children under 5 suffering from Moderate Acute Malnutrition (MAM)¹

¹ IPC, January 2020 (May – July 2020 projection)

IPC Food Security Classification
May - July 2020 Projection

- No data
- Crisis (Phase3)
- Minimal (Phase1)
- Stressed (Phase2)
- Famine (Phase5)
- Emergency (Phase 4)

Country Office (Square), **Sub Office** (Circle), **Field Office** (Triangle)

Road Closed (Red line), **Road Open** (Green line), **Road with restricted access** (Yellow line)

UNHAS Connection (Star icon)

IDP Camp (Green house icon), **IDP Center** (Blue house icon), **IDP Location** (Green dot)

Refugee Camp (Red house icon), **Refugee Center** (Red house icon), **Refugee Location** (Red dot)

National Capital (Star icon), **Major Town** (Large circle), **Intermediate Town** (Small circle), **Small town** (Dot)

International Boundary (Dashed line), **State boundary** (Thin solid line), **River** (Blue line)

Sources: WFP, UNGIWG, GAUL, GLCSC, OCHA, UNHCR. Access Constraints Map, February 2020.

The designations employed and the presentation of material in the map(s) do not imply the expression of any opinion on the part of WFP concerning the legal or constitutional status of any country, territory, city or sea, or concerning the delimitation of its frontiers or boundaries. © World Food Programme 2020

WFP LEVEL 3 EMERGENCY
SINCE 23 December 2013

2A

[SITUATION REPORT and COUNTRY BRIEF](#)