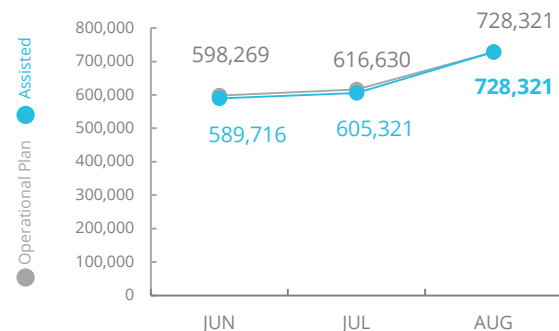


Mali



PEOPLE ASSISTED

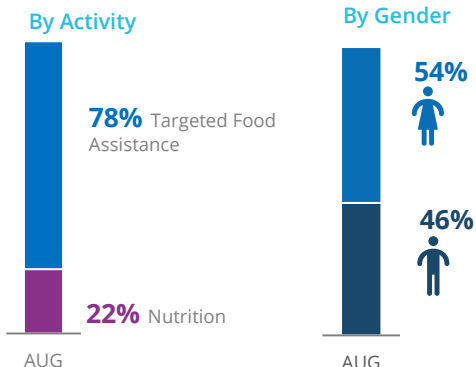
Mali Transitional Interim Country Strategic Plan (T-ICSP)



SOURCE: WFP, 30 SEPT AUG 2019



OPERATIONAL PROFILE



FUNDING

Mali Transitional Interim Country Strategic Plan (T-ICSP)

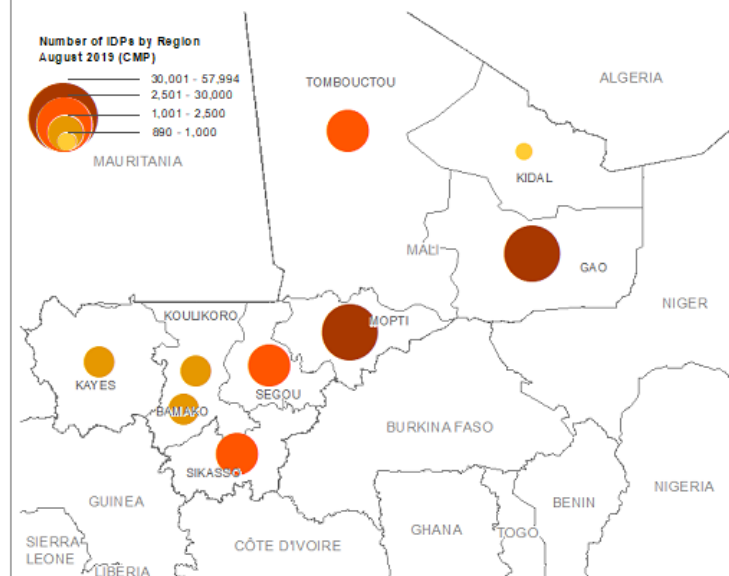
September 2019 – February 2020
Net funding requirements

us\$58.6m

SOURCE: WFP, 27 SEPT 2019

IDP CONCENTRATION MAP

As of August 2019



WFP-LED AND SUPPORTED CLUSTERS



FOOD SECURITY CLUSTER



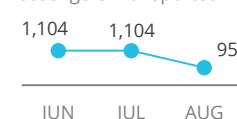
Number of Partners (July)
46

SOURCE: WFP, 27 AUG 2019

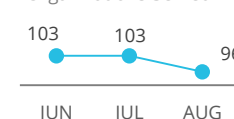


UN HUMANITARIAN AIR SERVICES (UNHAS)

Passengers Transported



Organizations Served



SOURCE: WFP, 03 OCT 2019

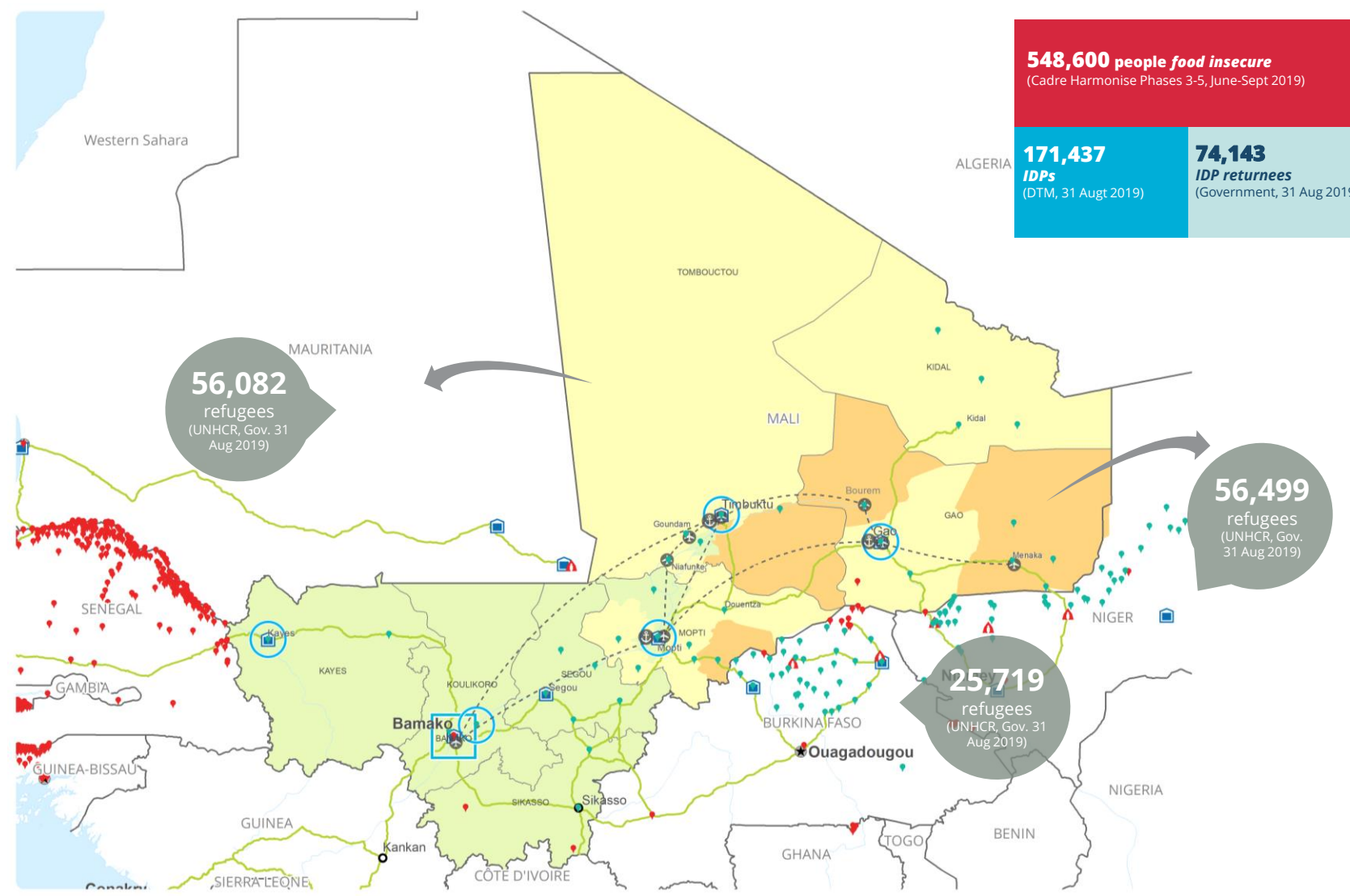
WFP LEVEL 3 EMERGENCY

Level 2 Emergency since 12 January 2012 and part of the Central Sahel Level 3 Emergency since 09 September 2019

For more information, see the [SITUATION REPORT](https://www.wfp.org/countries/mali) and [COUNTRY BRIEF](https://www.wfp.org/countries/mali)

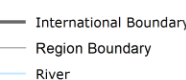
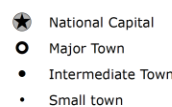
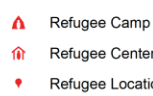
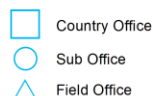
Mali Transitional ICSP
https://docs.wfp.org/api/documents/WFP-0000070934/download/?_ga=2.136181554.2010349590.1564781252-114077222.1558363545

Produced by the WFP Operations Centre (OPSCEN) jointly with Country Office and Regional Bureau Dakar. This dashboard is based on best available information at the time of production. Future updates may vary as new information becomes available.



CH Food Security Classification

June - August 2019 Projection



Sources: WFP, UNGIWG, GAUL, GLCSC, OCHA, UNHCR.

The designations employed and the presentation of material in the map(s) do not imply the expression of any opinion on the part of WFP concerning the legal or constitutional status of any country, territory, city or sea, or concerning the delimitation of its frontiers or boundaries. © World Food Programme 2019.