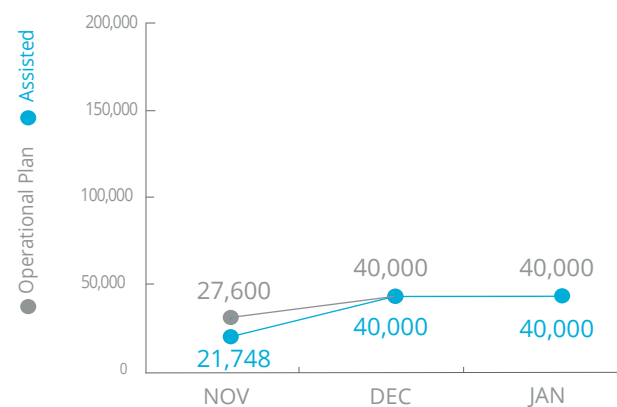


Cameroon North West and South West Crisis



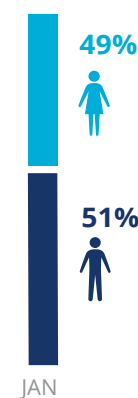
PEOPLE ASSISTED

Cameroon Country Strategic Plan (CSP)



OPERATIONAL PROFILE

By gender



FUNDING

Cameroon Country Strategic Plan (CSP)

March - August 2019
Net funding requirement*

US\$29.9m

SOURCE: WFP, 25 FEBRUARY 2019

2019 HUMANITARIAN RESPONSE PLAN (JANUARY - DECEMBER 2019)

1.3%

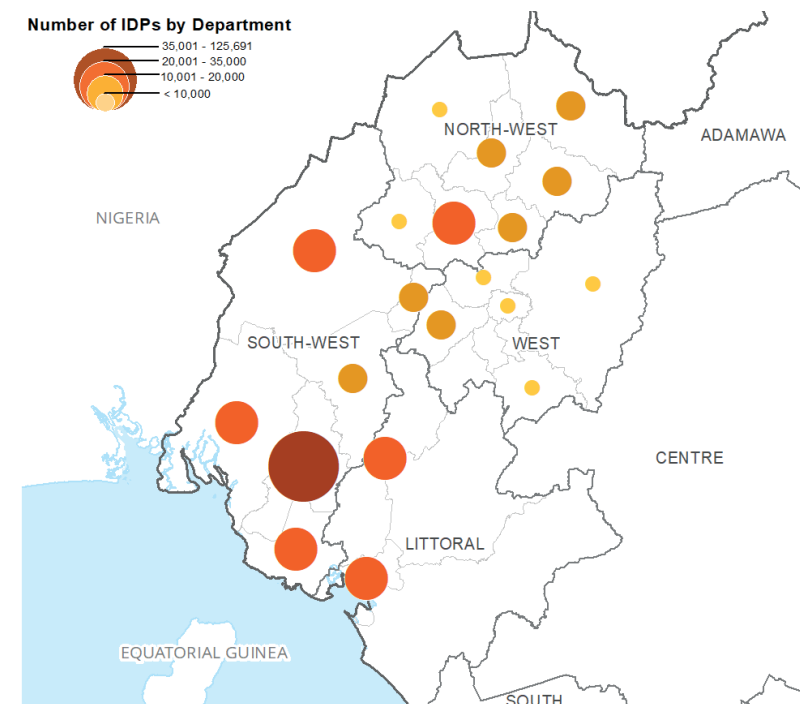
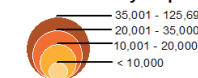
Allocated Contributions: US\$10.8m
Requirement: US\$847.7m

SOURCE: OCHA FTS, 28 FEBRUARY 2019

IDP CONCENTRATION

AS OF SEPTEMBER 2018

Number of IDPs by Department



SOURCE: IOM, SEPTEMBER 2018

WFP-LED AND SUPPORTED CLUSTERS



Logistics Cluster - Activated on 12 October*

Number of Partners

19
(January)



Food Security Cluster



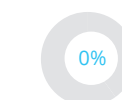
Received: US\$59.8m
Requirements: US\$8.9m

Number of Partners

28
(January)



Nutrition Cluster

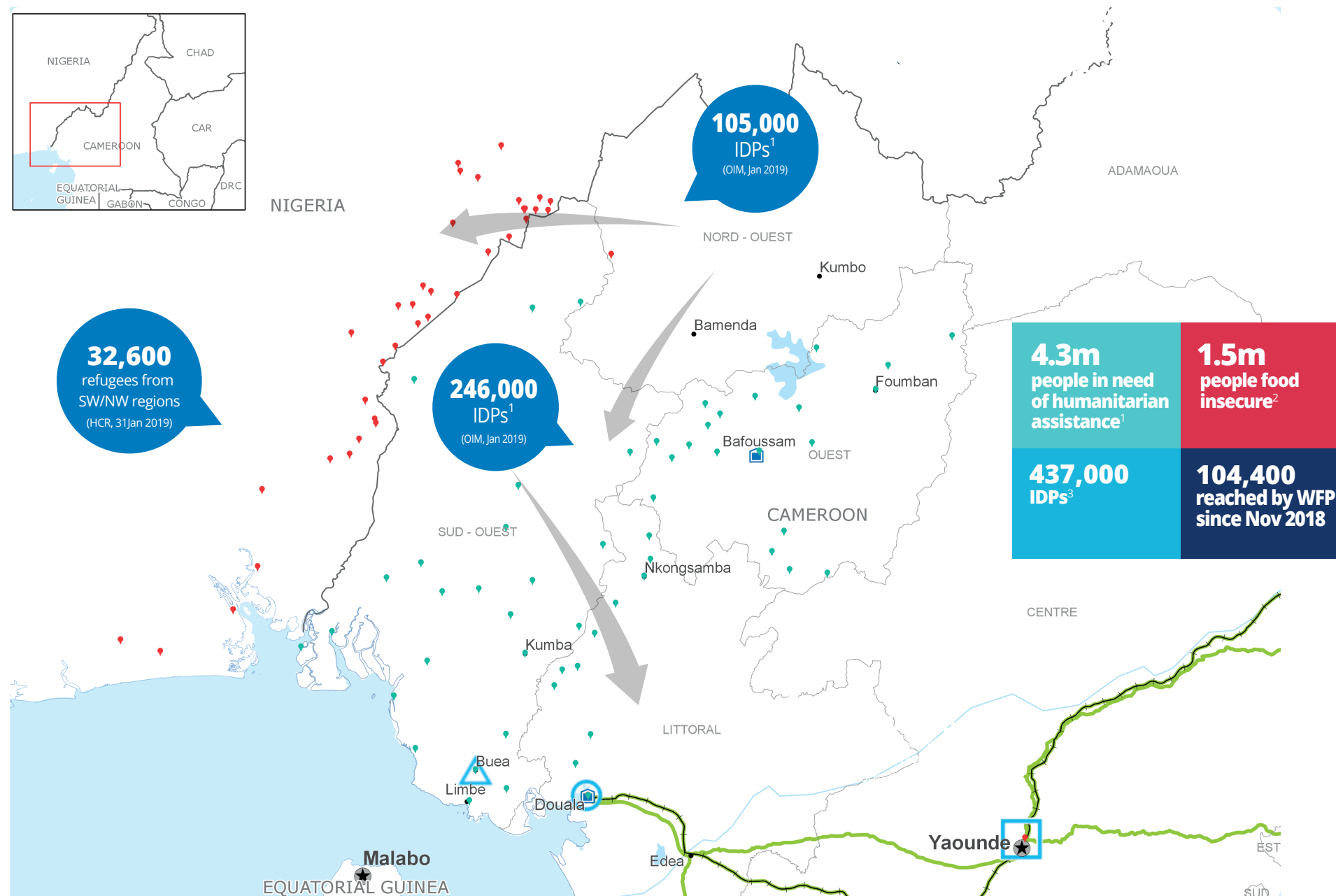


Received: US\$0 m
Requirements: US\$23.3m

Number of Partners

11
(January)

* Funding figures not yet available
SOURCES: OCHA FTS, Clusters, 26 February 2019



¹ Cameroon Humanitarian Response Plan 2019
² Early Food Security Assessment, Feb 2019
³ Cameroon Humanitarian Response Plan 2019, NW/SW, West and Littoral regions

Sources: WFP, OCHA, UNHCR,

The designations employed and the presentation of material in the map(s) do not imply the expression of any opinion on the part of WFP concerning the legal or constitutional status of any country, territory, city or sea, or concerning the delimitation of its frontiers or boundaries. © World Food Programme 2019.

WFP LEVEL 2 EMERGENCY

SINCE 10 December 2018

For more information, see the latest SITUATION REPORT and COUNTRY BRIEFS
www.wfp.org/countries/cameroon



Country Strategic Plan (2018-2020)

<http://documents.wfp.org/stellent/groups/public/documents/ep/WFP284303.pdf>

Produced by the WFP Operations Centre (OPSCEN) jointly with Country Office and Regional Bureau Dakar. This dashboard is based on best available information at the time of production. Future updates may vary as new information becomes available.

- Country Office
- Sub Office
- Field Office
- Warehouse
- IDP Location
- Refugee Location
- Road Supply Route
- Railway Supply Route
- National Capital
- Major Town
- Intermediate Town
- Small Town
- International Boundary
- Region Boundary
- River
- Surface Waterbody