

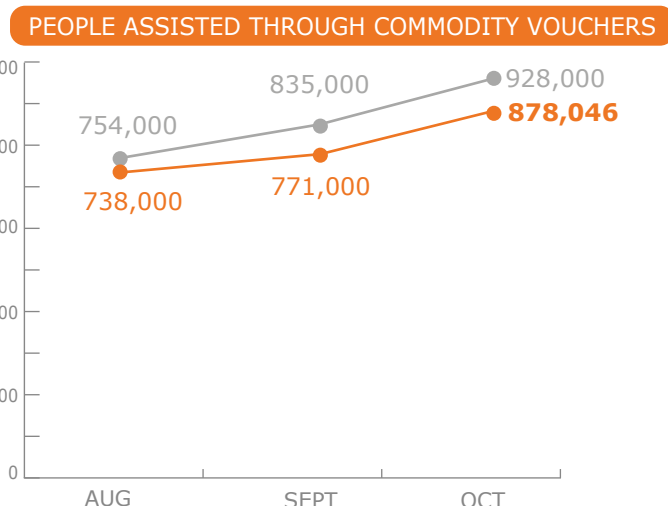
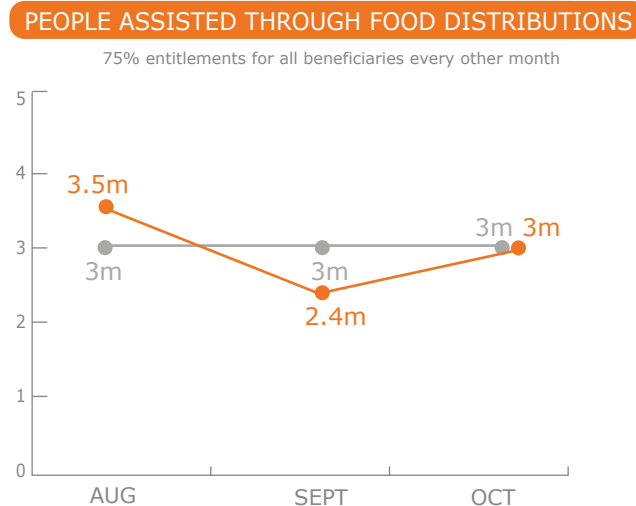
**WFP SAYS NO to GENDER BASED VIOLENCE**



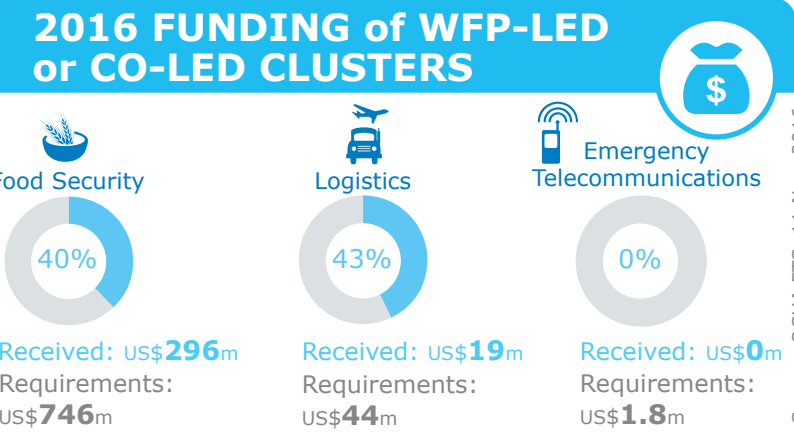
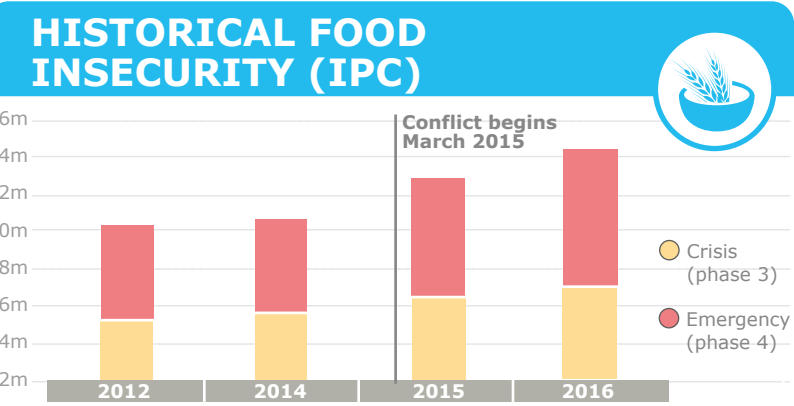
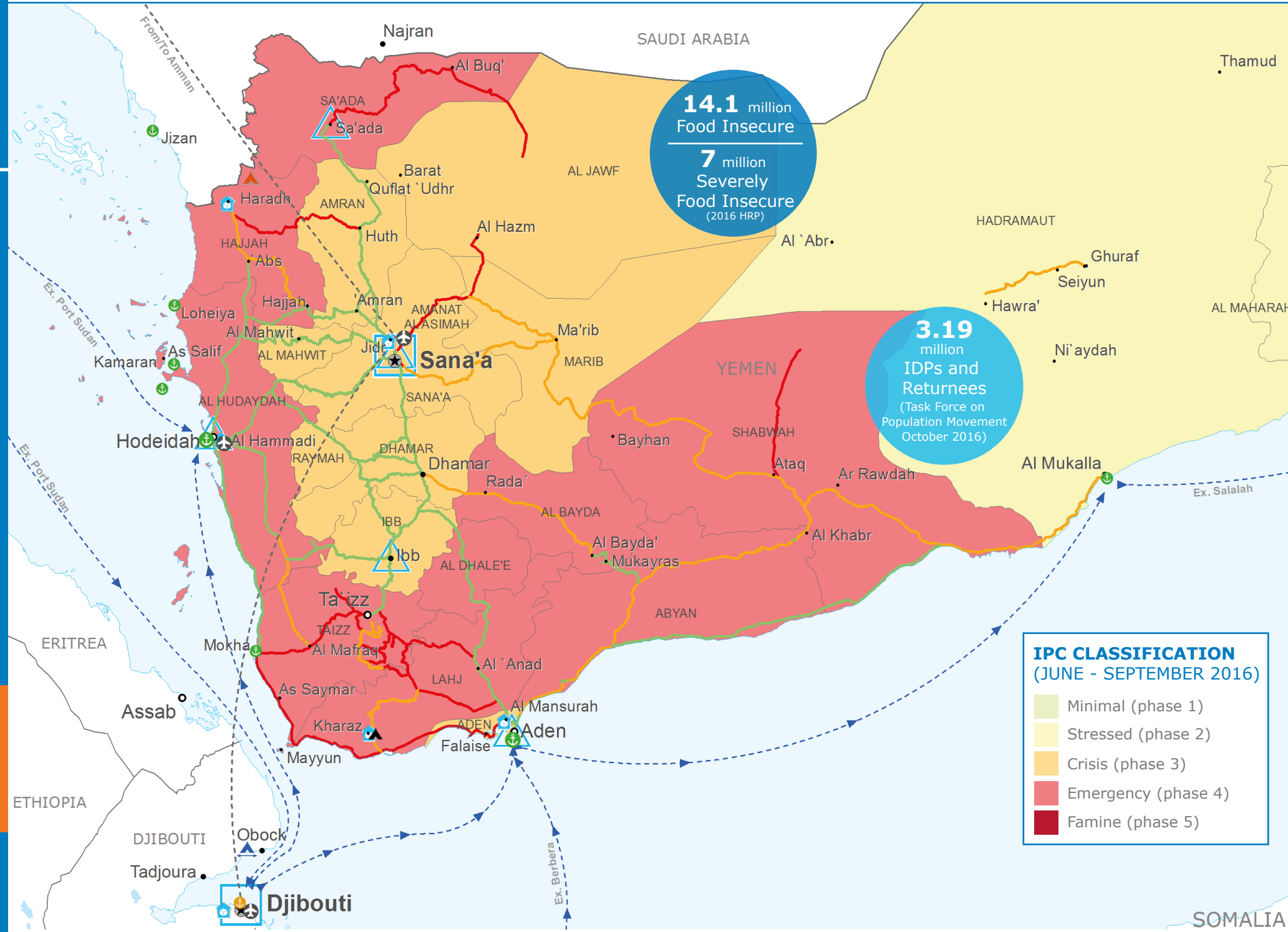
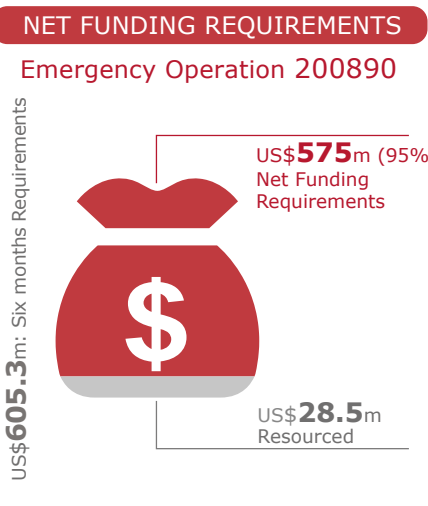
## PEOPLE ASSISTED THROUGH FOOD DISTRIBUTIONS



Emergency Operation 200890



## FUNDING



**WFP LEVEL 3 EMERGENCY**  
SINCE 03 JULY 2015  
IASC LEVEL 3 (SINCE 01 JULY 2015)

For more information, see the **SITUATION REPORT** and **COUNTRY BRIEF** [www.wfp.org/countries/yemen](http://www.wfp.org/countries/yemen)

**2A EMOP 200890**  
<http://documents.wfp.org/stellent/groups/public/documents/ep/WFP284303.pdf>

Produced by the WFP **Operations Centre (OPSCEN)** jointly with Country Office and Regional Bureau Cairo

This dashboard is based on best available information at the time of production. Future updates may vary as new information becomes available.

- Country Office
- Warehouse
- UNHAS Connection
- Road Status
- National Capital
- International Boundary
- Sub Office
- IDP Camp
- UNHAS Connection
- Major Town
- Governorate Boundary
- Field Office
- Refugee Camp
- Port Operational
- Intermediate Town
- Small Town
- Transit Camp
- Port with Restricted Access
- Closed Road
- Sea Supply Route

Sources: WFP, UNGIWG, GAUL, GLCSC, OCHA, UNHCR, mVAM  
The designations employed and the presentation of material in the map(s) do not imply the expression of any opinion on the part of WFP concerning the legal or constitutional status of any country, territory, city or sea, or concerning the delimitation of its frontiers or boundaries. © World Food Programme 2016

Source: WFP, 11 November 2016