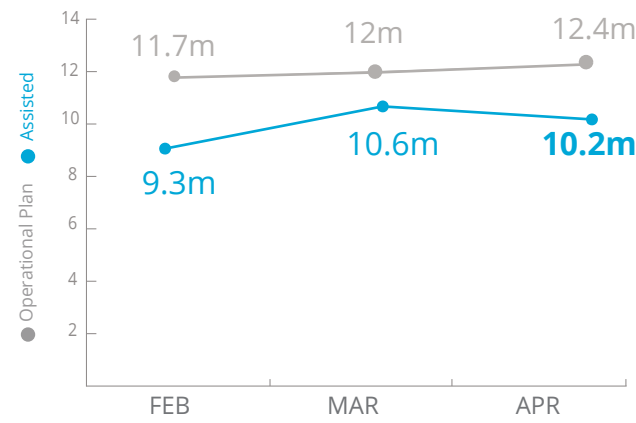


Yemen

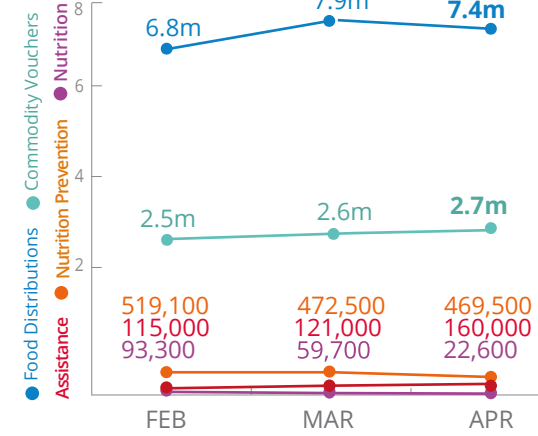
PEOPLE ASSISTED

Yemen Interim Country Strategic Plan (ICSP)



OPERATIONAL PROFILE

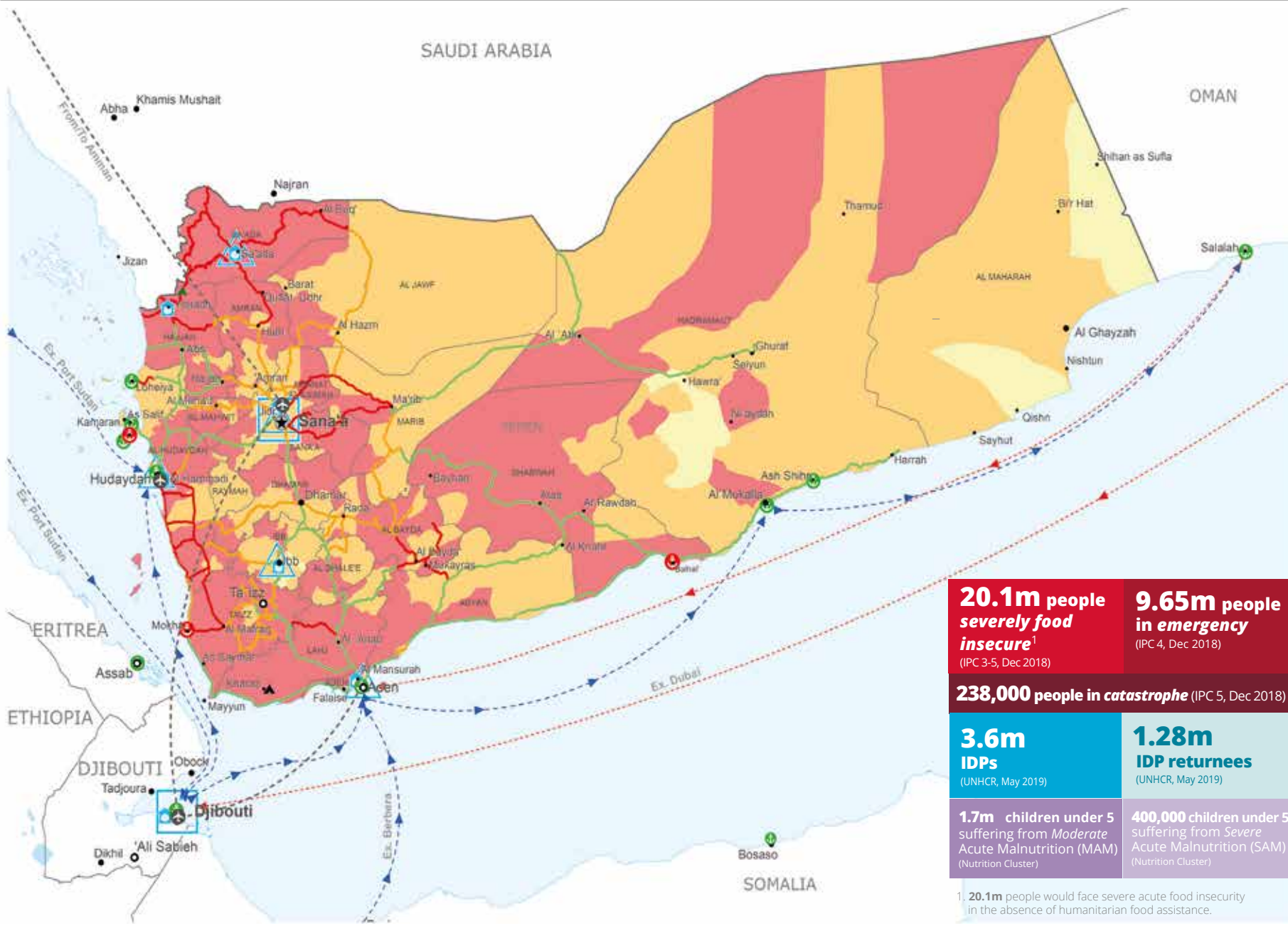
by Activity



FUNDING

Yemen Interim Country Strategic Plan (ICSP)

June - November 2019
Net funding requirement:
US\$ 685.2m

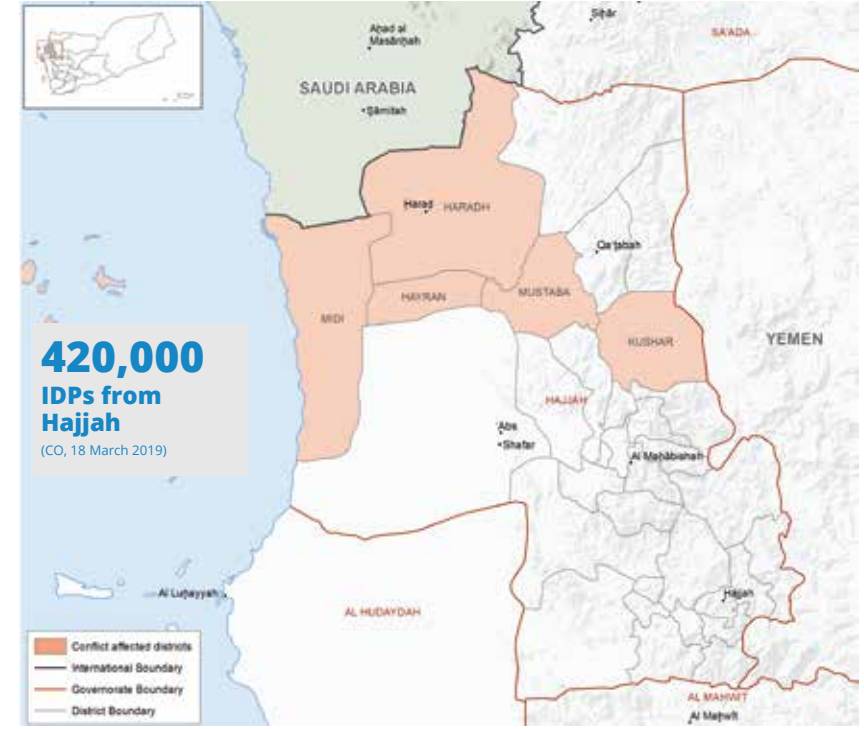


- 20.1m people severely food insecure¹** (IPC 3-5, Dec 2018)
- 9.65m people in emergency** (IPC 4, Dec 2018)
- 238,000 people in catastrophe** (IPC 5, Dec 2018)
- 3.6m IDPs** (UNHCR, May 2019)
- 1.28m IDP returnees** (UNHCR, May 2019)
- 1.7m children under 5** suffering from Moderate Acute Malnutrition (MAM) (Nutrition Cluster)
- 400,000 children under 5** suffering from Severe Acute Malnutrition (SAM) (Nutrition Cluster)

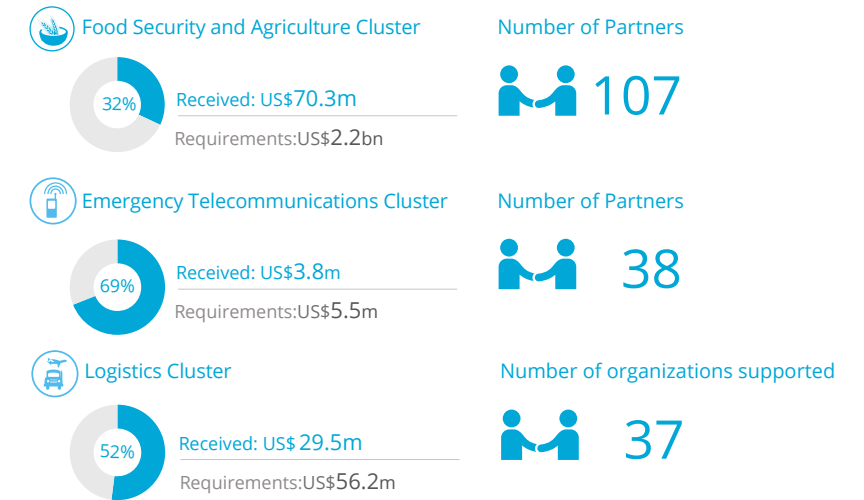
¹ 20.1m people would face severe acute food insecurity in the absence of humanitarian food assistance.

CONFLICT-AFFECTED AREAS

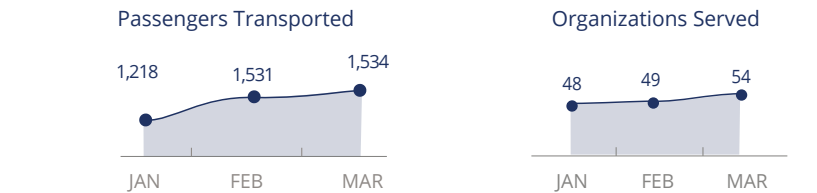
HAJJAH GOVERNORATE, MARCH 2019



WFP-LED AND SUPPORTED CLUSTERS



UN Humanitarian Air Service (UNHAS)



WFP LEVEL 3 EMERGENCY

SINCE 03 JULY 2015

IASC LEVEL 3 EMERGENCY SINCE 1 JULY 2015

For more information, see the SITUATION REPORT and COUNTRY BRIEF www.wfp.org/countries/yemen

Yemen Interim Country Strategic Plan
<https://www1.wfp.org/operations/ye01-yemen-interim-country-strategic-plan-2019-2020>

Produced by the WFP Operations Centre (OPSCEN) jointly with Country Office and Regional Bureau Cairo. This dashboard is based on best available information at the time of production. Future updates may vary as new information becomes available.

IPC Classification

(Dec 2018 - Jan 2019)

- No data
- Minimal (Phase 1)
- Stressed (Phase 2)
- Crisis (Phase 3)
- Emergency (Phase 4)
- Famine (Phase 5)
- Country Office
- Field Office
- Warehouse
- Sea Route Open
- Sea Route Closed
- Refugee Camp
- Port Open
- Port Closed
- Road Open
- Road with Restricted Access
- Closed Road
- UNHAS Route
- UNHAS Connection
- National Capital
- Major Town
- Intermediate Town
- Small Town
- International Boundary
- Governorate Boundary

Sources: WFP, UNGIWG, GAUL, GLCSC, OCHA, UNHCR.

The designations employed and the presentation of material in the map(s) do not imply the expression of any opinion on the part of WFP concerning the legal or constitutional status of any country, territory, city or sea, or concerning the delimitation of its frontiers or boundaries. © World Food Programme 2019.