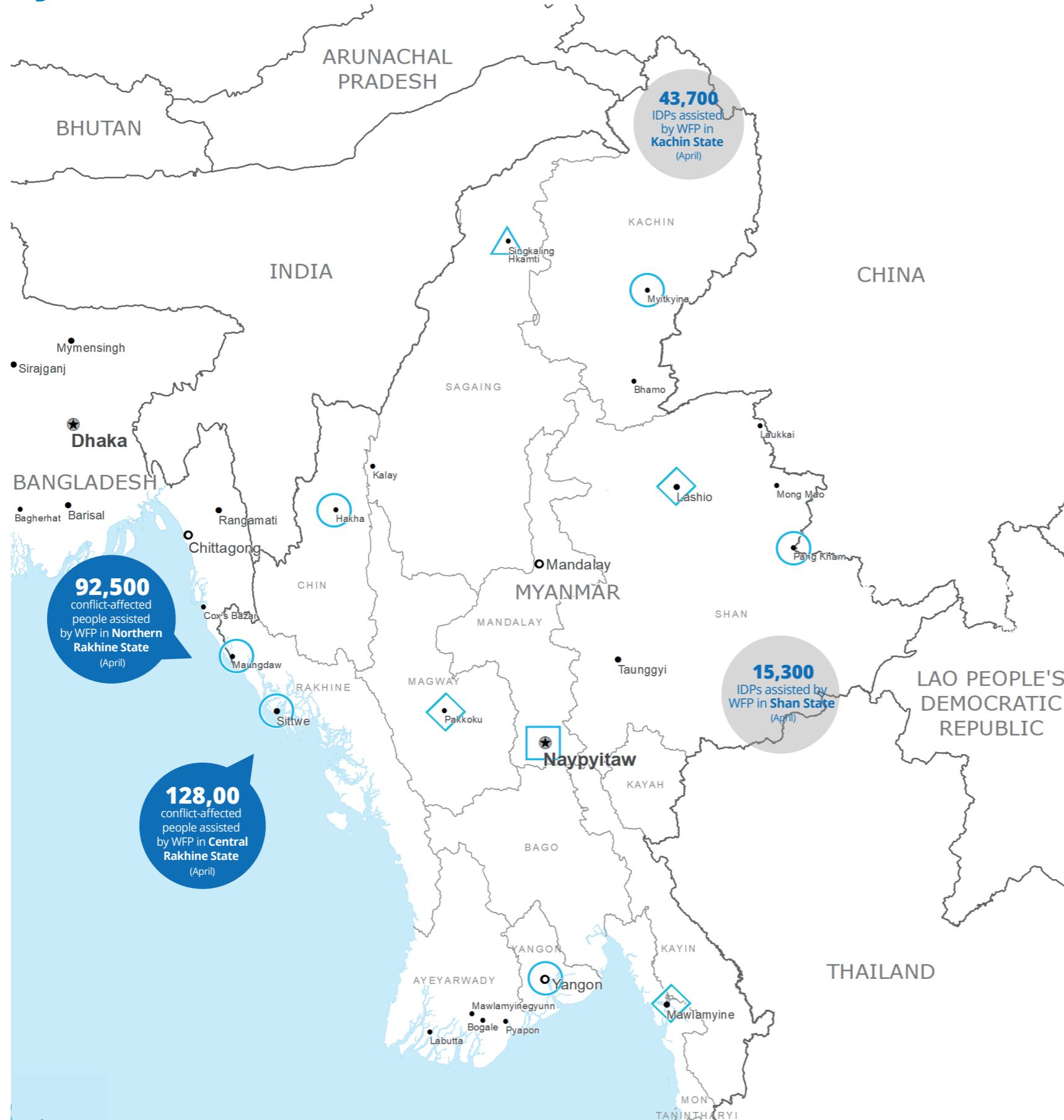




World Food Programme

Myanmar



- Country Office
- Area Office
- Sub Office / Yangon Office
- Field Office
- ▲ Refugee Camp
- Road Supply Route
- Waterway Supply Route
- +— Railway Supply Route
- ★ National Capital
- Major Town
- Intermediate Town
- Small Town
- International Boundary
- Province Boundary
- River
- Surface Waterbody

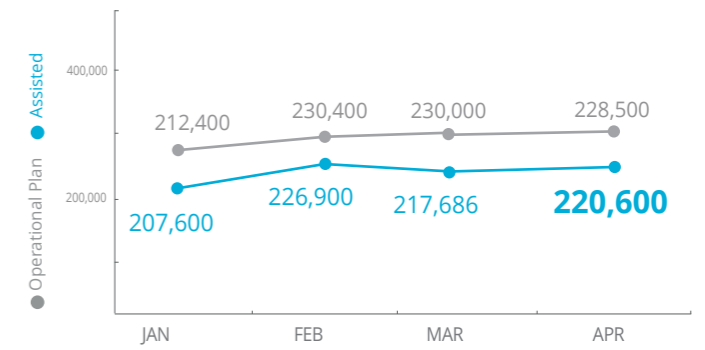
Sources: WFP, UNGIWG, GAUL, GLCSC, OCHA, UNHCR, IPC.

The designations employed and the presentation of material in the map(s) do not imply the expression of any opinion on the part of WFP concerning the legal or constitutional status of any country, territory, city or sea, or concerning the delimitation of its frontiers or boundaries. © World Food Programme 2019.



PEOPLE ASSISTED

WFP Emergency Relief Operations in Rakhine State



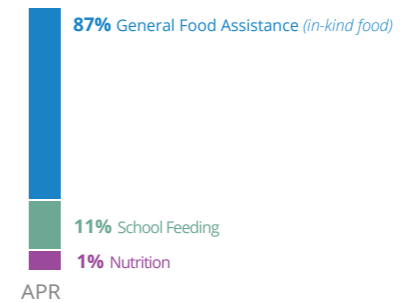
SOURCE: WFP, MAY 2019



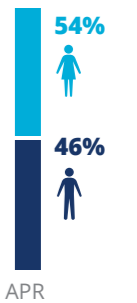
OPERATIONAL PROFILE

WFP Operations in Rakhine State

By activity/modality*



By gender



*There were no School Feeding Activities in April as the academic years ended in February for government-run schools

**There were no Asset Creation and Livelihood Support Activities in March

SOURCE: WFP, MAY 2019



FUNDING

Myanmar Country Strategic Plan (CSP)

May - October 2019

Net funding requirement

US\$26.3m

SOURCE: WFP, MAY 2019

January - December 2019

2019 Humanitarian Response Plan

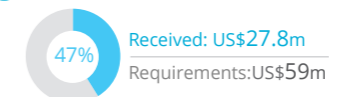


SOURCE: OCHA FTS, MAY 2019

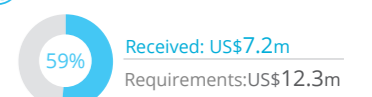
WFP-LED AND SUPPORTED SECTORS



Food Security Sector



Nutrition Sector



SOURCE: SECTORS AND OCHA, MAY 2019

WFP LEVEL 2 EMERGENCY

SINCE 10 MAY 2018

For more information, see the COUNTRY BRIEF www.wfp.org/countries/myanmar



Myanmar Country Strategic Plan (2018-2022)

<https://documents.wfp.org/stellent/groups/public/documents/eb/wfp293149.pdf>

Produced by the WFP Operations Centre (OPSCEN) jointly with Country Office and Regional Bureau Bangkok. This dashboard is based on best available information at the time of production. Future updates may vary as new information becomes available.