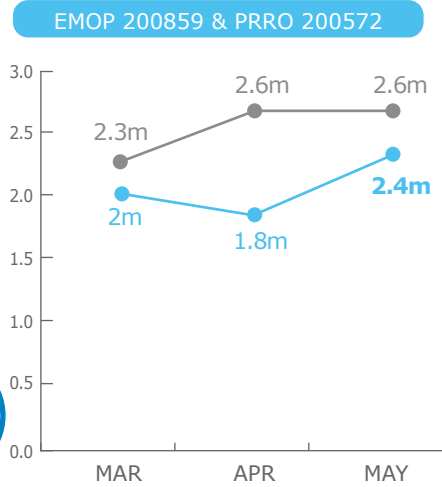
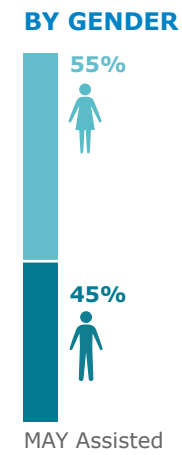
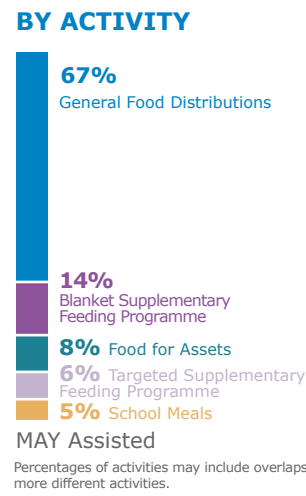


PEOPLE ASSISTED



OPERATIONAL PROFILE



FUNDING



Emergency Operation 200859 and Protracted Relief & Recovery Operation 200572

July - December 2017
US\$157m
Net Funding Requirements

2017 FUNDING REQUIREMENTS

Special Operation 200379
Feeder Road Construction



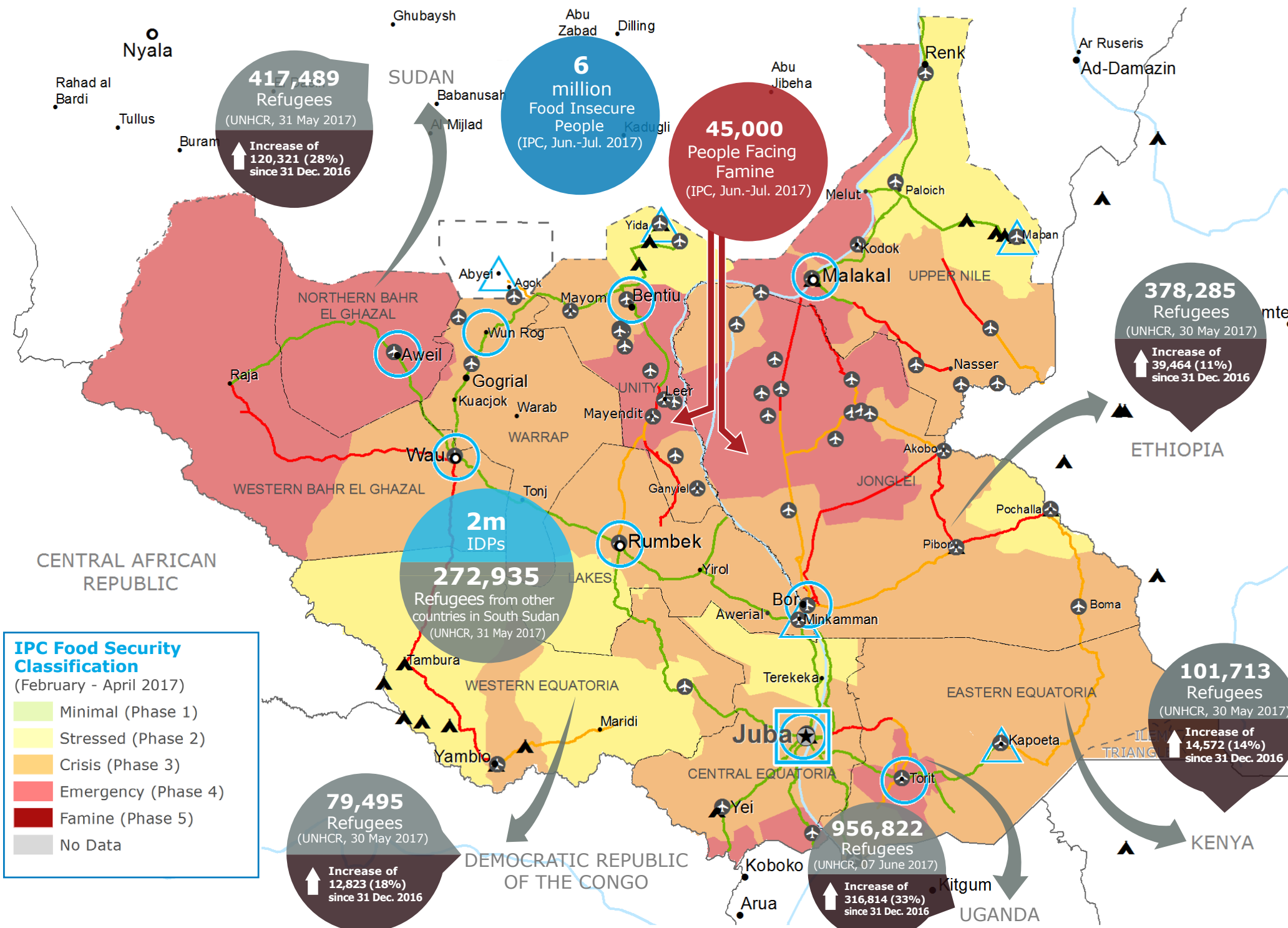
Received: US\$1m | Total Required: US\$25m

Special Operation 201029
Humanitarian Air Service (UNHAS)

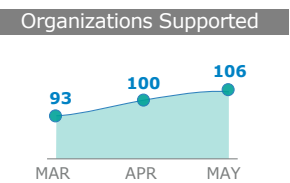


Received: US\$38m | Total Required: US\$58m

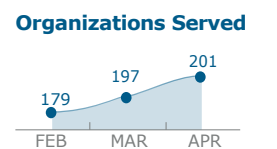
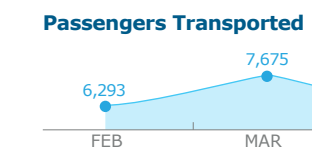
Note: Funding for the project cycle, including carry-over.



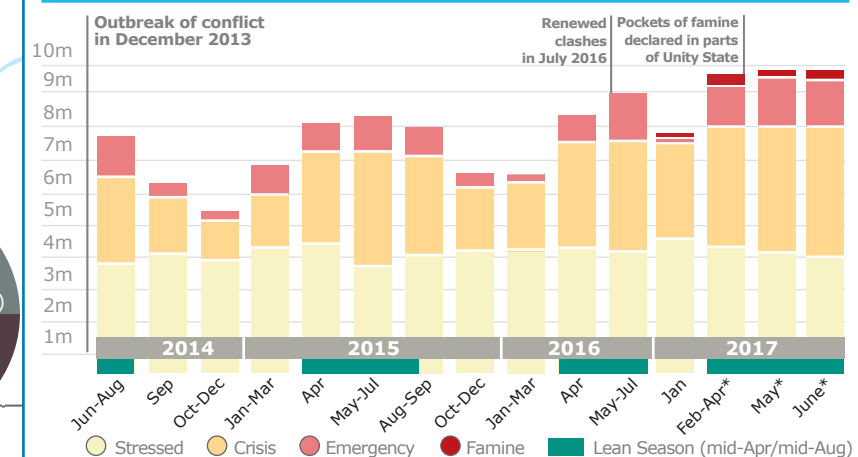
WFP-LED & CO-LED CLUSTERS



UN Humanitarian Air Service (UNHAS)



HISTORICAL FOOD INSECURITY (IPC)



* Projections; Source: IPC, 21 June 2017

WFP LEVEL 3 EMERGENCY SINCE 23 DECEMBER 2013

For more information, see the **SITUATION REPORT** and **COUNTRY BRIEF** www.wfp.org/countries/south-sudan

2A EMOP 200859

documents.wfp.org/stellent/groups/public/documents/ep/WFP284303.pdf

Produced by the WFP **Operations Centre (OPSCEN)** jointly with Country Office and Regional Bureau Nairobi
This dashboard is based on best available information at the time of production. Future updates may vary as new information becomes available.

- Country Office
- Sub Office
- Field Office
- Road Open
- Closed Road
- Road with Limited Access
- Refugee / IDP Camp
- UNHAS Connection
- National Capital
- Major Town
- Intermediate Town
- Small Town
- International Boundary
- Undetermined Boundary
- Abyei Region
- State Boundary

Sources: WFP, UNGIWG, GAUL, GLCSC, OCHA, UNHCR, IPC

The designations employed and the presentation of material in the map(s) do not imply the expression of any opinion on the part of WFP concerning the legal or constitutional status of any country, territory, city or sea, or concerning the delimitation of its frontiers or boundaries.
© World Food Programme 2017