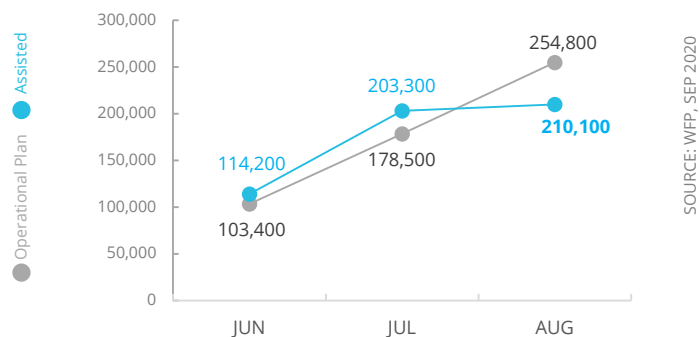


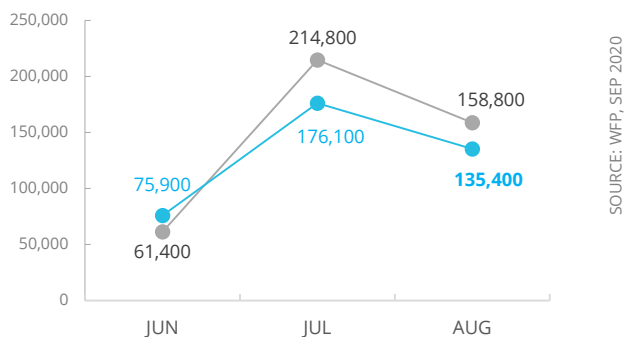
Mozambique



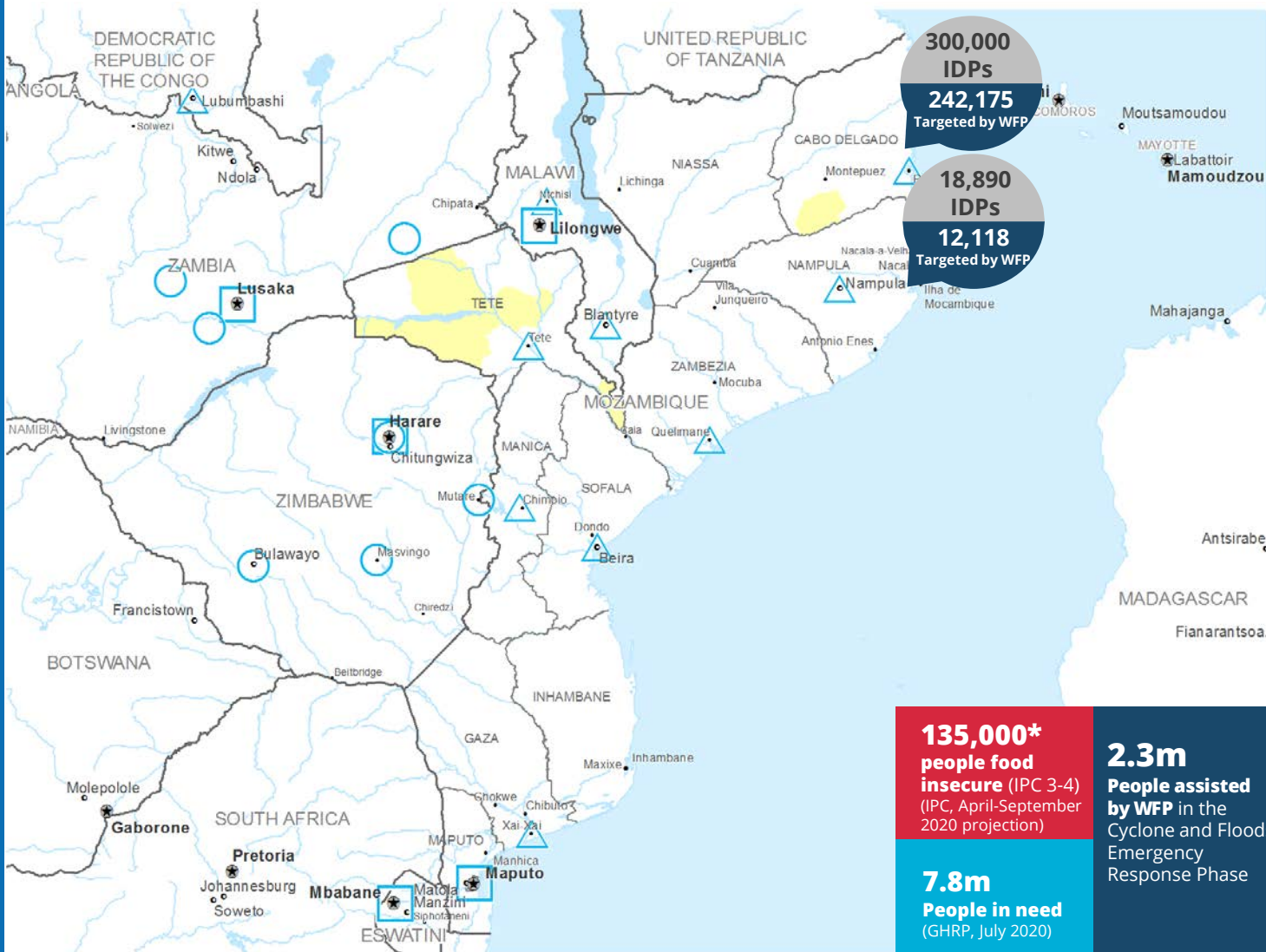
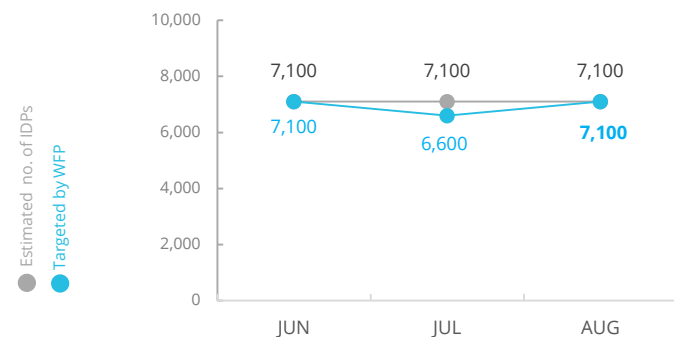
PEOPLE ASSISTED Conflict



PEOPLE ASSISTED Recovery Phase - Drought & Cyclone Idai



PEOPLE ASSISTED Refugee Response



*12% of the population in the 7 districts analysed in Tete and Cabo Delgado provinces.

IPC Acute Food Insecurity Classification (April-September 2020)

0 - Area not analyzed
1 - Minimal

2 - Stressed
3 - Crisis
4 - Emergency
5 - Famine

Country Office
Field Office
Sub Office

National Capital
Major Town
Intermediate Town
Small Town

International boundaries
Coastline
Province boundaries
District boundaries

River
Surface Waterbody

Sources: WFP, UNGIWG, GAUL, GLCSC, OCHA, UNHCR. The designations employed and the presentation of material in the map(s) do not imply the expression of any opinion on the part of WFP the delimitation of its frontiers or boundaries.
© World Food Programme 2020.



FUNDING

Mozambique Country Strategic Plan (CSP)

October 2020 – March 2021
Emergency Net funding requirements

US\$142m

AVERAGE MONTHLY FUNDING REQUIREMENTS (US\$)



Food: 11.4m



Cash: 12.4m

EXPECTED SHORTFALLS

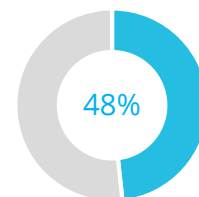


SF < 5% | 5% < SF < 20% | 20% < SF < 50% | 50% < SF < 80% | SF > 80%

WFP-LED AND SUPPORTED CLUSTERS



FOOD SECURITY AND LIVELIHOOD CLUSTER



Received: USD 12.6m
Required: USD 26.1m

SOURCE: WFP, SEP 2020

WFP LEVEL 2 EMERGENCY SINCE 20 September 2019

SITUATION REPORT and COUNTRY BRIEF

