



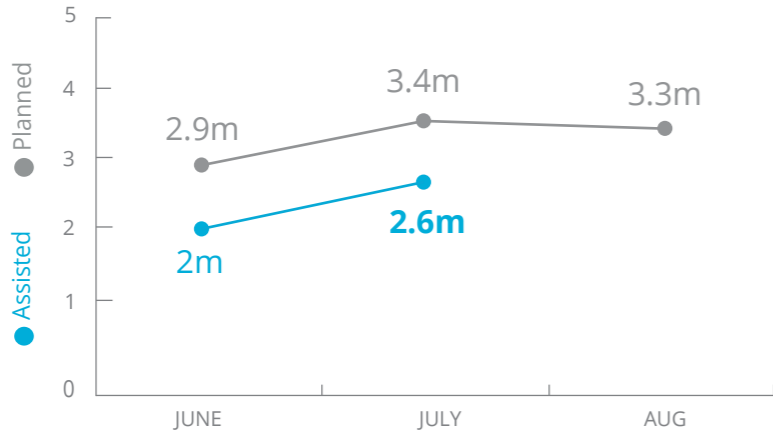
World Food Programme

# Sahel



## PEOPLE TARGETED

Across Burkina Faso, Chad, Mali, Mauritania and Niger



SOURCE: WFP, 28 AUGUST 2018

## ASSISTANCE BREAKDOWN

July

Country	Reached	Percentage	Targeted
BURKINA FASO	435,300	60%	725,700
CHAD	622,100	89%	700,000
MALI	744,300	110%	676,450
MAURITANIA	180,718	40%	427,700
NIGER	645,100	78%	831,700

SOURCE: WFP, 29 AUGUST 2018



## OPERATIONAL PROFILE

WFP Country Operations

Country	Activity/modality
BURKINA FASO	General Food Assistance (in-kind food)
CHAD	General Food Assistance (in-kind food)
MALI	General Food Assistance (cash-based transfers)
MAURITANIA	Food Assistance for Assets
NIGER	Nutrition



## FUNDING

WFP 2018 Sahel Lean Season Response (April - September 2018)

Country	Percentage	Allocated Contributions	Requirement
BURKINA FASO	51%	USD21.2m	USD41.9m
CHAD	56%	USD38.9m	USD69m
MALI	80%	USD51.5m	USD64.4m
MAURITANIA	47%	USD15.5m	USD32.8m
NIGER	35%	USD23.9m	USD67.8m

### TOTAL:

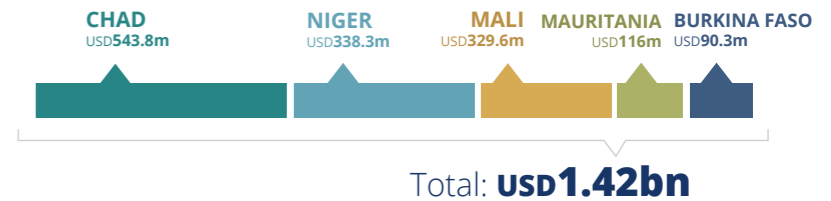
55%	Allocated Contributions: USD151m	Requirement: USD275.9m
-----	----------------------------------	------------------------

SOURCE: WFP, 30 AUGUST 2018



## 2018 HUMANITARIAN REQUIREMENTS

Inter-Agency Humanitarian Response / Work Plans



SOURCE: OCHA, JUNE 2018

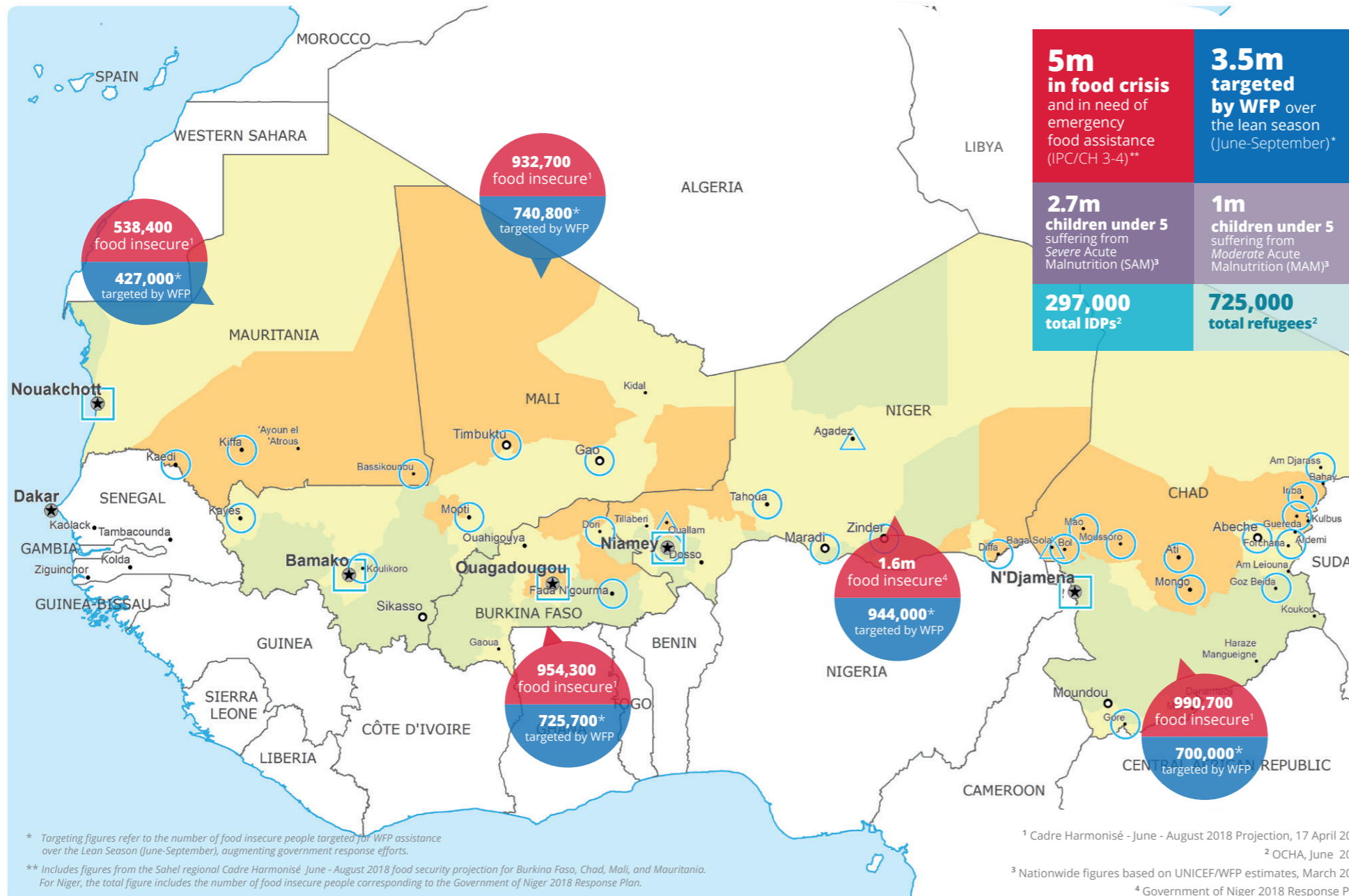
## WFP LEVEL 3 EMERGENCY

SINCE 06 JUNE 2018

REGIONAL LEVEL 3 EMERGENCY COVERING WFP OPERATIONS IN CHAD, BURKINA FASO, MALI, MAURITANIA, AND NIGER

For more information, see the SITUATION REPORT and COUNTRY BRIEFS [www.wfp.org](http://www.wfp.org)

Produced by the WFP Operations Centre (OPSCEN) jointly with relevant Country Offices and Regional Bureau Dakar. This dashboard is based on best available information at the time of production. Future updates may vary as new information becomes available.



\* Targeting figures refer to the number of food insecure people targeted for WFP assistance over the Lean Season (June-September), augmenting government response efforts.

\*\* Includes figures from the Sahel regional Cadre Harmonisé June - August 2018 food security projection for Burkina Faso, Chad, Mali, and Mauritania. For Niger, the total figure includes the number of food insecure people corresponding to the Government of Niger 2018 Response Plan.

<sup>1</sup> Cadre Harmonisé - June - August 2018 Projection, 17 April 2018

<sup>2</sup> OCHA, June 2018

<sup>3</sup> Nationwide figures based on UNICEF/WFP estimates, March 2018

<sup>4</sup> Government of Niger 2018 Response Plan

Sources: WFP, UNGIWG, GAUL, GLSC, OCHA, UNHCR.

The designations employed and the presentation of material in the map(s) do not imply the expression of any opinion on the part of WFP concerning the legal or constitutional status of any country, territory, city or sea, or concerning the delimitation of its frontiers or boundaries. © World Food Programme 2018.

Cadre Harmonisé  
Food Security  
Projection<sup>1</sup>  
(June-August 2018)

- Minimal (Phase 1)
- Stressed (Phase 2)
- Crisis (Phase 3)
- Emergency (Phase 4)
- Famine (Phase 5)

- Country Office
- Sub Office
- Field Office
- Warehouse

- Road Supply Route
- UNHAS Route
- UNHAS Connection

- National Capital
- Major Town
- Intermediate Town
- Small Town

- International Boundary
- Region Boundary
- River
- Surface Waterbody