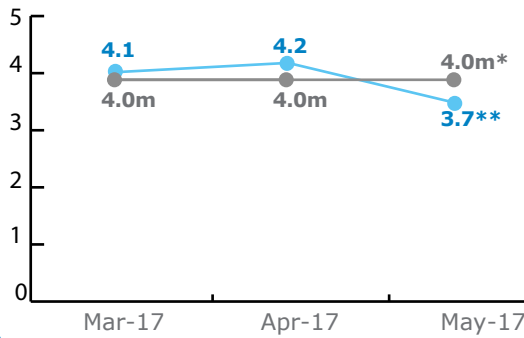


BENEFICIARIES

Protracted Relief and Recovery Operations 200988

3.7 million people assisted in May through General Food Distributions



*The 4.0 million figure includes a buffer of food assistance for 120,660 people, which can be used for convoys, new displacements and influx of returnees.
**Based on dispatches

OTHER RELIEF ACTIVITIES

- May 2017 CBT nutrition support for **11,485** Pregnant and Nursing Women
 - Specialised nutrition products for **104,580*** children, pregnant and nursing women
 - Fortified School Snacks for over **85,800**** children
- * This includes nutrition products for the prevention and treatment of malnutrition.
**Voucher Based Assistance reached 1,086 Out of School Children.

FUNDING

Protracted Relief & Recovery Operation 200988

June-December 2017
US\$308m*
Net Funding Requirements

* Including confirmed pledges and solid forecasts
Source: WFP, 11 June 2017

9 million in need of Food & Livelihood Support
(HNO 2017)

4.53 million in need in hard-to-reach and besieged areas
(OCHA)

6.3 million IDPs
(HNO 2017)

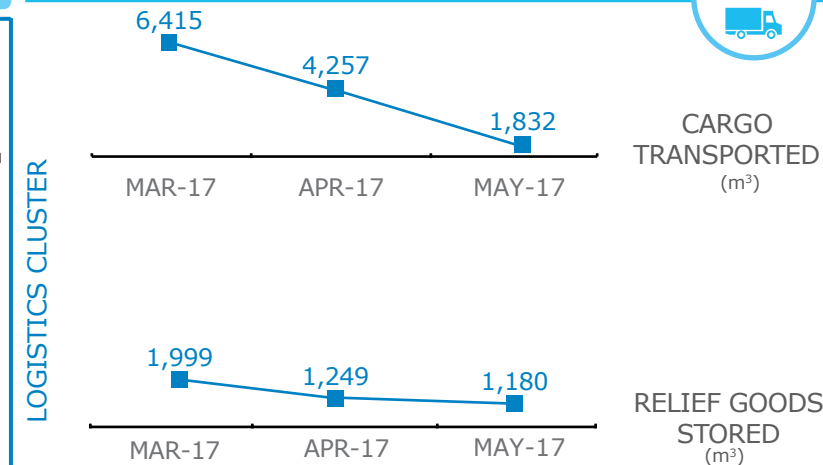
OPERATIONAL CHALLENGES

Humanitarian Access

Insecurity

Funding

COMMON SERVICES



JOINT HUMANITARIAN CONVOYS SUPPORTED IN MAY 2017: **3**

PARTNERS SERVED IN MAY 2017: **8**

In May, 53 airlift rotations were conducted from Damascus to Qamishli, transporting 4,567m³ of much needed humanitarian supplies on behalf of GOPA, ICRC, WFP, UNHCR, WHO and UNICEF.

LIVELIHOODS AND RESILIENCE

Since the beginning of 2017, WFP has been implementing nine different livelihood activities, benefitting 68,500 people in eight governorates across the country. Projects are implemented in Aleppo, Dar'a, Hama, Homs, Lattakia, Rural Damascus, Tartous and As-Sweida governorates in cooperation with 11 cooperating partners. Six of the projects were launched during the first quarter of 2017 and one project was completed by May 2017. These include support to household agricultural production as well as two vocational skills training projects.

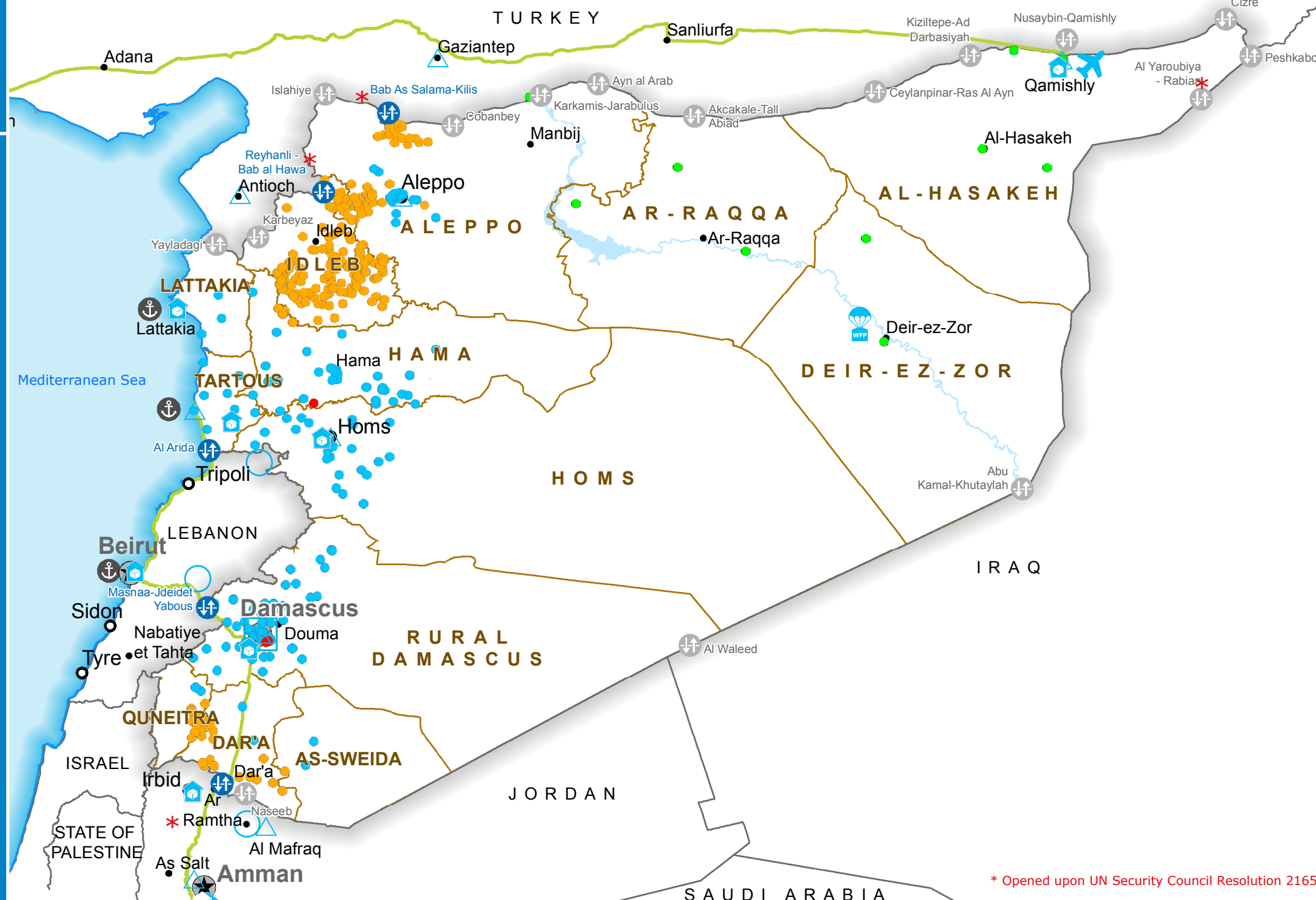
WFP LEVEL 3 EMERGENCY
SINCE 14 DECEMBER 2012

IASC LEVEL 3 EMERGENCY
SINCE 15 JANUARY 2013

Check the **SITUATION REPORT**
<https://www.wfp.org/countries/syria>

Jointly produced by the WFP Operations Centre (OPSCEN) and the WFP Amman Sub Regional Office for the Syria Crisis

This dashboard is based on best available information at the time of production. Future updates may vary as new information becomes available.



* Opened upon UN Security Council Resolution 2165

- Country Office
- Sub Office
- Field Office
- Road Supply Route
- Warehouse
- Open Border Crossing Point
- Closed Border Crossing Point
- International Boundary
- Governorate Boundary
- Airlifts
- Airdrops
- National Capital
- Major Town
- Intermediate Town
- Port
- Food Distribution Points (FDP) in April 2017
 - FDP- Air deliveries
 - FDP- Regular deliveries
 - FDP- Cross-line deliveries
 - FDP- Cross-border deliveries

Sources: OCHA, WFP, GLCSC, UNGIWG, UNHCR, Geonames
The designations employed and the presentation of material in the map(s) do not imply the expression of any opinion on the part of WFP concerning the legal or constitutional status of any country, territory, city or sea, or concerning the delimitation of its frontiers or boundaries. ©World Food Programme 2017

