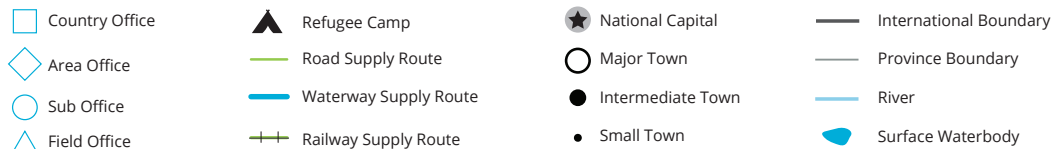
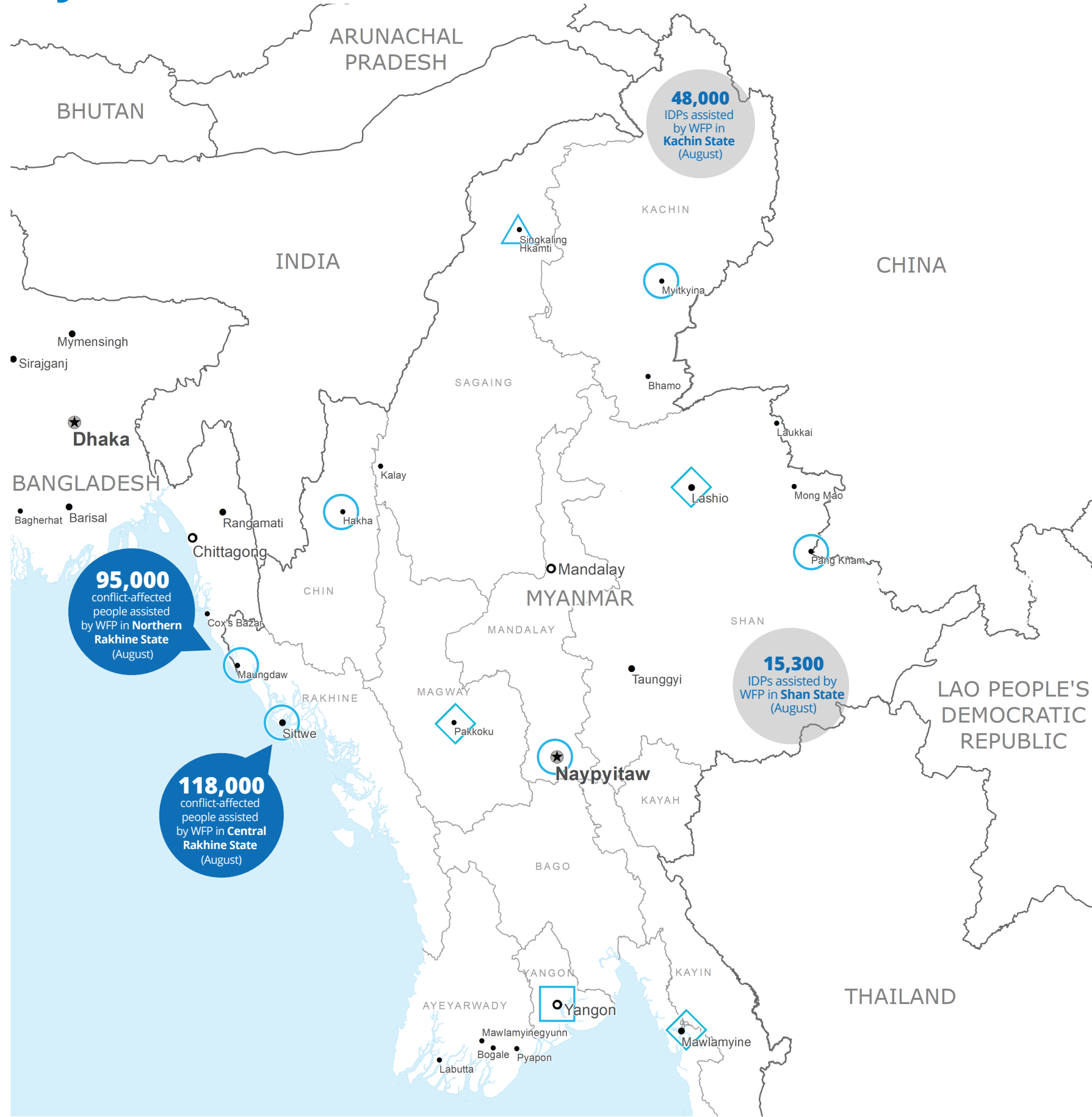


Myanmar



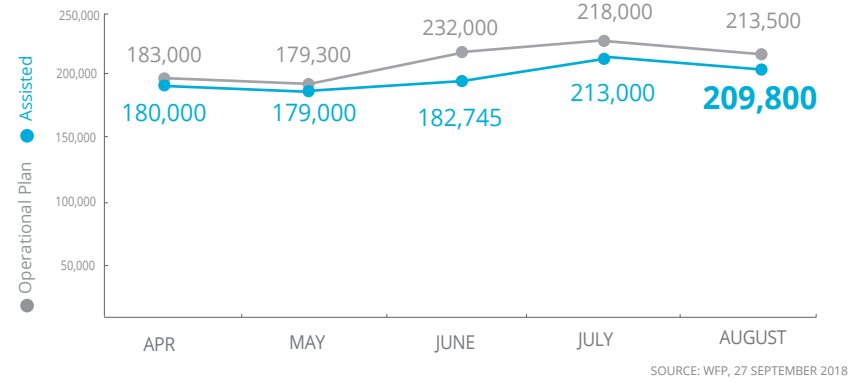
Sources: WFP, UNGIWG, GAUL, GLCSC, OCHA, UNHCR, IPC.

The designations employed and the presentation of material in the map(s) do not imply the expression of any opinion on the part of WFP concerning the legal or constitutional status of any country, territory, city or sea, or concerning the delimitation of its frontiers or boundaries.
© World Food Programme 2018.



PEOPLE ASSISTED

WFP Operations in Rakhine State



OPERATIONAL PROFILE

WFP Operations in Rakhine State



*Percentages are based on planned figures for June and may include overlaps, i.e. beneficiaries that have been assisted through two or more activities/modalities



FUNDING

Myanmar Country Strategic Plan (CSP)

September- February 2018

Net funding requirement **US\$19.5m**

SOURCE: WFP, 27 SEPTEMBER 2018

January - December 2018

2018 *Interim* Humanitarian Response Plan

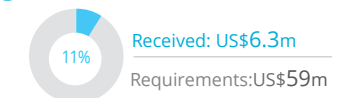


SOURCE: OCHA FTS, 27 SEPTEMBER 2018

WFP-LED AND SUPPORTED SECTORS



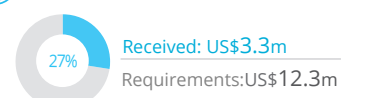
Food Security Sector



SOURCE: OCHA FTS, 27 SEPTEMBER 2018



Nutrition Sector*



*Nutrition Sector led by UNICEF

WFP LEVEL 2 EMERGENCY

SINCE 10 MAY 2018

For more information, see the COUNTRY BRIEF
www.wfp.org/countries/myanmar



Myanmar Country Strategic Plan (2018-2022)

<https://documents.wfp.org/stellent/groups/public/documents/eb/wfp293149.pdf>

Produced by the WFP Operations Centre (OPSCEN) jointly with Country Office and Regional Bureau Bangkok. This dashboard is based on best available information at the time of production. Future updates may vary as new information becomes available.