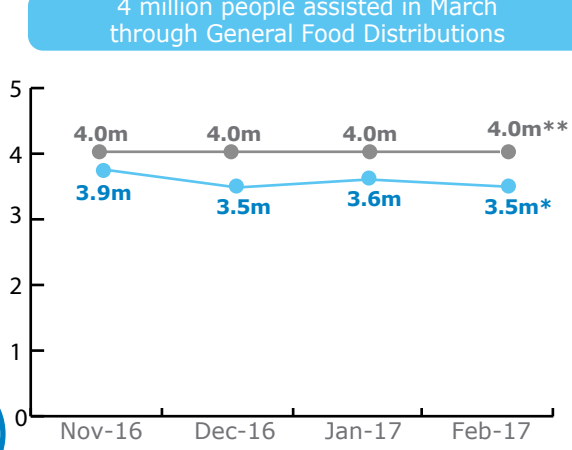


BENEFICIARIES***

Emergency Operation 200339

Operational Planned ● Assisted ●



*Based on dispatches
 **Original plan in 2017 of 5.0 million has been changed after the high return movements in Syria
 ***Syria EMOP ended in December 2016 and Syria PRRO started early 2017

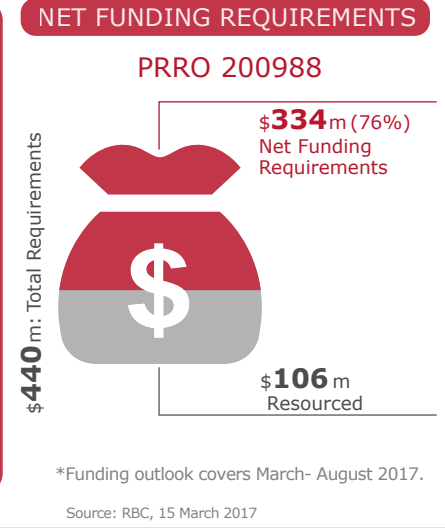
OTHER RELIEF ACTIVITIES

- February 2017
Nutrition support for **12,730** Pregnant and Nursing Women
- Specialised nutrition products for **105,010** children
- Fortified School Snacks for over **274,540*** children

*Voucher Based Assistance for the Out of School Children reached 689 beneficiaries in February 2017.

FUNDING

Six Month Outlook*



*Funding outlook covers March- August 2017.
 Source: RBC, 15 March 2017

4.9 million Refugees in the Region

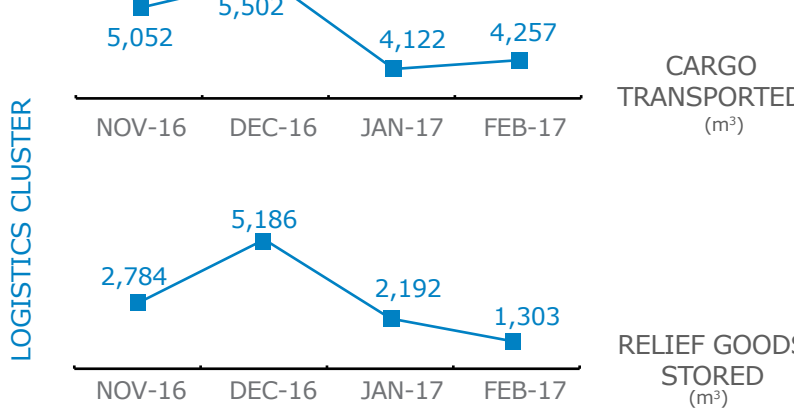
9 million in need of Food & Livelihood Support

6.3 million IDPs

OPERATIONAL CHALLENGES

- Humanitarian Access
- Insecurity

COMMON SERVICES



2 JOINT HUMANITARIAN CONVOYS SUPPORTED IN FEBRUARY 2017

9 PARTNERS SERVED IN FEBRUARY 2017

- In addition, the cluster facilitated 46 airlifts rotations to Qamishli, transporting 3,363m³ of inter-agency humanitarian supplies.

- 10,000 liters of WFP-procured diesel were donated to UNHCR, 10,000 liters of diesel were provided to IMC and DRC on a cost-recovery basis.

LIVELIHOODS AND RESILIENCE

- Retaining and enhancing the beekeeping value chain: **700 beekeepers** (3,500 people)
- The Road to Food Security: **1,470 households** (7,350 people)
- Rehabilitation of bakeries

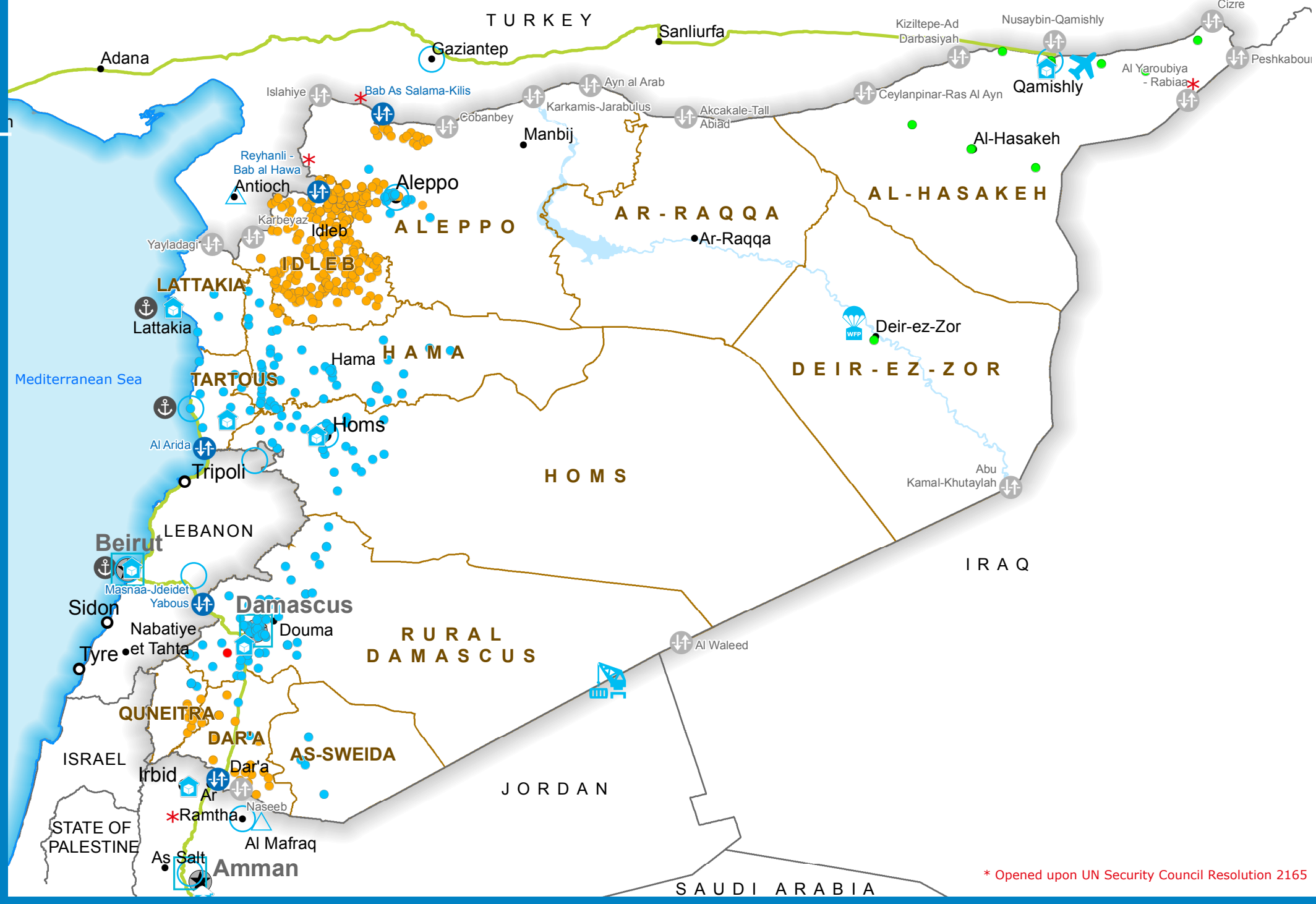
WFP LEVEL 3 EMERGENCY
 SINCE 14 DECEMBER 2012

IASC LEVEL 3 EMERGENCY
 SINCE 15 JANUARY 2013

Check the **SITUATION REPORT**
<https://www.wfp.org/countries/syria>

Jointly produced by the WFP Operations Centre (OPSCEN) and the WFP Amman Sub Regional Office for the Syria Crisis

This dashboard is based on best available information at the time of production. Future updates may vary as new information becomes available.



* Opened upon UN Security Council Resolution 2165

Sources: OCHA, WFP, GLCSC, UNGIWG, UNHCR, Geonames
 The designations employed and the presentation of material in the map(s) do not imply the expression of any opinion on the part of WFP concerning the legal or constitutional status of any country, territory, city or sea, or concerning the delimitation of its frontiers or boundaries. ©World Food Programme 2016

