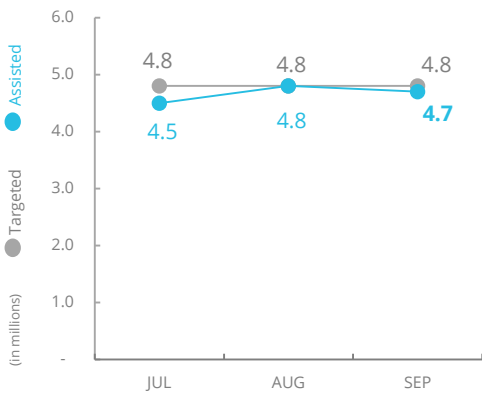


## PEOPLE ASSISTED

General Food Assistance



## OPERATIONAL PROFILE

By Activity (September)

Activity	Assisted	Status	WFP Response
General Food Assistance	4,707,000	98%	Mitigation measures in place
School Feeding	36,300	5%	In-school assistance suspended. Out-of-school assistance ongoing
Livelihood and Resilience	39,500	26%	Operational adjustments
Treatment of Moderate Acute Malnutrition	13,700	94%	Operational adjustments
Prevention of Moderate Acute Malnutrition	191,300	65%	Mitigation measures in place.
<b>Unique beneficiaries across all activities</b>	<b>4,749,800</b>		

SOURCE: WFP, 10 NOV 2020

## COVID-19 OPERATIONAL IMPACT

Status	WFP Response
<span style="color: green;">✔</span> Ongoing	Mitigation measures in place
<span style="color: orange;">!</span> Partially Suspended	In-school assistance suspended. Out-of-school assistance ongoing
<span style="color: green;">✔</span> Ongoing	Operational adjustments
<span style="color: green;">✔</span> Ongoing	Operational adjustments
<span style="color: green;">✔</span> Ongoing	Mitigation measures in place.

## FUNDING

Syria Interim Country Strategic Plan (ICSP)

November 2020 - April 2021

# US\$312m

Net funding requirements

**2020 LEVEL 3 RESPONSE**  
Requirements: US\$1,072 m  
Funded: US\$671.9 m



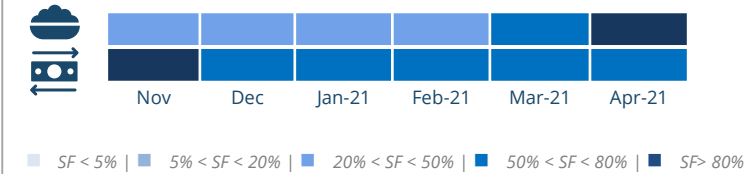
SOURCE: WFP, 16 NOV 2020

## AVERAGE MONTHLY FUNDING REQUIREMENTS

(6 Months - US\$)

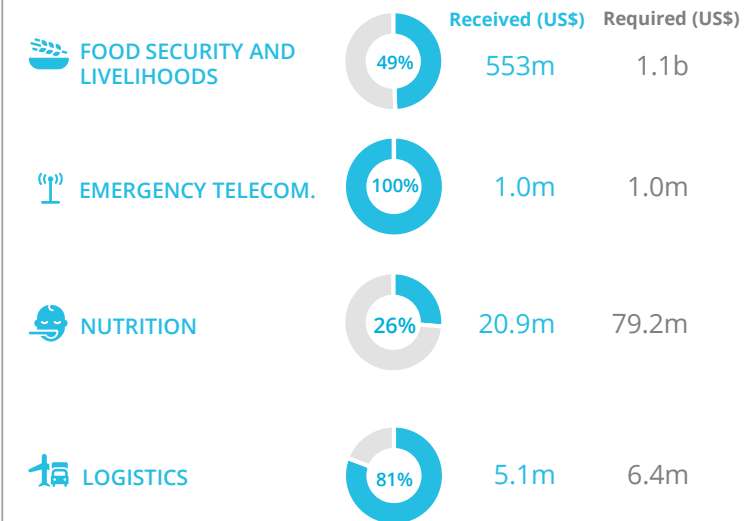


### EXPECTED SHORTFALLS



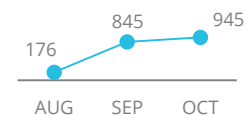
SOURCE: WFP, 10 NOV 2020

## WFP-LED AND SUPPORTED CLUSTERS

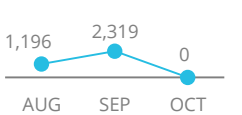


SOURCE: CLUSTERS, 10 NOV 2020

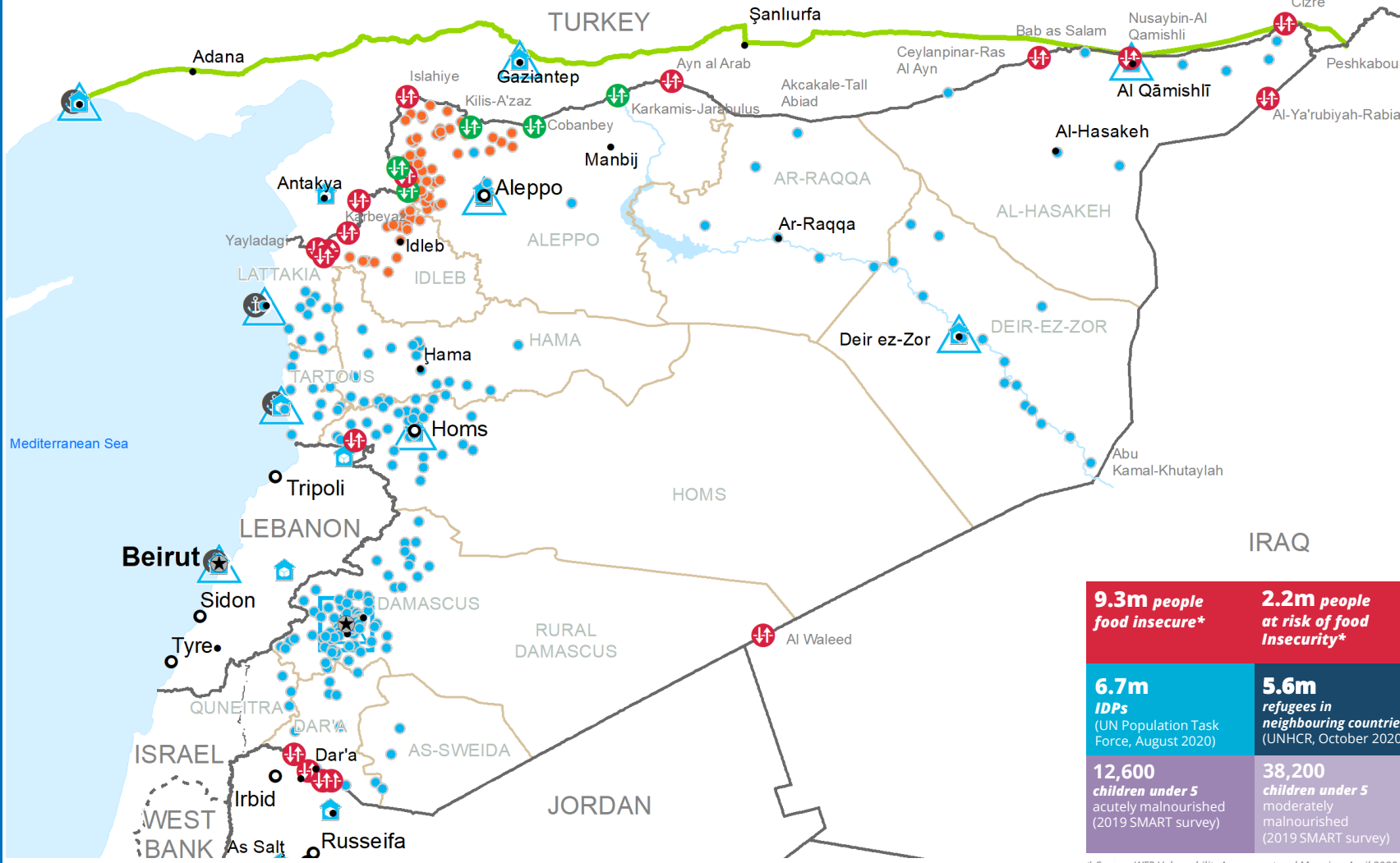
### Trucks Transhipped from Turkey



### Relief Goods Stored (m³)



SOURCE: WFP, 10 NOV 2020



<b>9.3m people food insecure*</b>	<b>2.2m people at risk of food insecurity*</b>
<b>6.7m IDPs</b> (UN Population Task Force, August 2020)	<b>5.6m refugees in neighbouring countries</b> (UNHCR, October 2020)
<b>12,600 children under 5 acutely malnourished</b> (2019 SMART survey)	<b>38,200 children under 5 moderately malnourished</b> (2019 SMART survey)

\* Source: WFP Vulnerability Assessment and Mapping, April 2020.

- Country Office
- Warehouse
- National Capital
- International Boundary
- Food Distribution Points (FDPs) September 2020
- Field Office
- Open Border Crossings
- Major Town
- Governorate Boundary
- Regular Deliveries
- Open Border Crossings with Restrictions
- Intermediate Town
- Armistice Boundary
- Cross-Border Deliveries
- Closed Border Crossings
- Port
- Road Supply Route

Approx. 50% of total FDP are displayed on this map.

Sources: WFP, OCHA, GLCSO, UNGIWG, UNHCR, Geonames  
The designations employed and the presentation of material on this map do not imply the expression of any opinion whatsoever on the part of WFP concerning the legal or constitutional status of any country, territory, city or sea or concerning the delimitation of its frontiers or boundaries.  
© World Food Programme 2020

