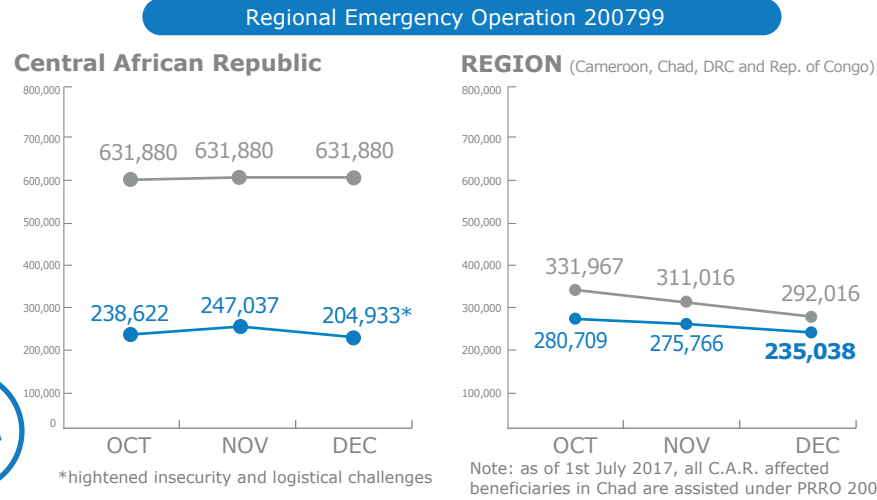




PEOPLE ASSISTED



Regional Emergency Operation 200799

January - June 2018

US\$32m
Net Funding Requirements

2018 operations 34% funded

Source: WFP, 30 January 2018

2018 PROJECT RESOURCES

Regional Special Operation 200934
Logistics Optimization of supply corridors

2018 Received: US\$0m | 2018 Requirements: US\$0.26m

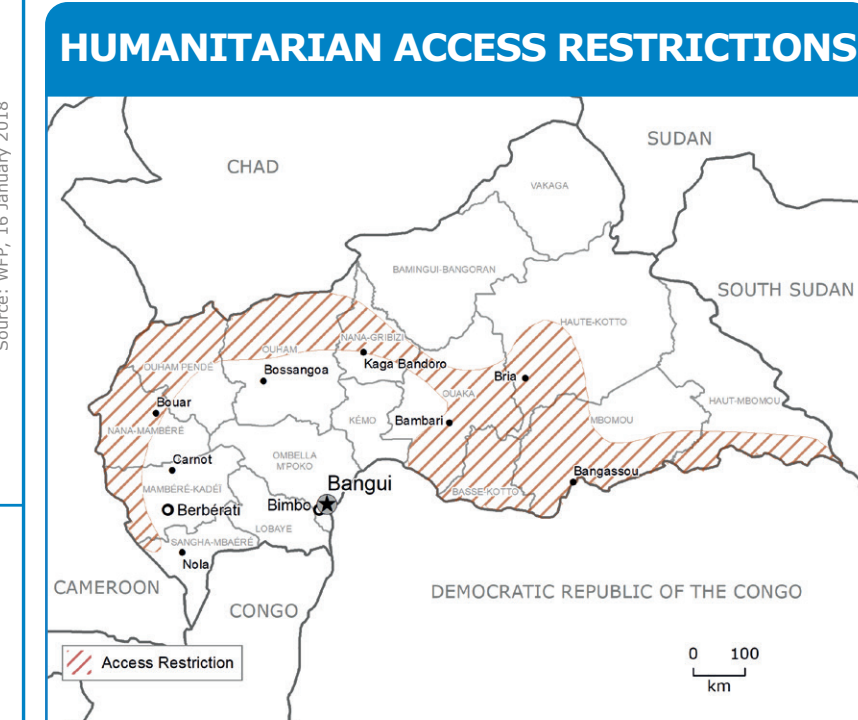
Special Operation 200997
Logistics & Emergency Telecommunications Clusters

2018 Received: US\$1.1m | 2018 Requirements: US\$1.1m

Special Operation 201045
UN Humanitarian Air Service (UNHAS)

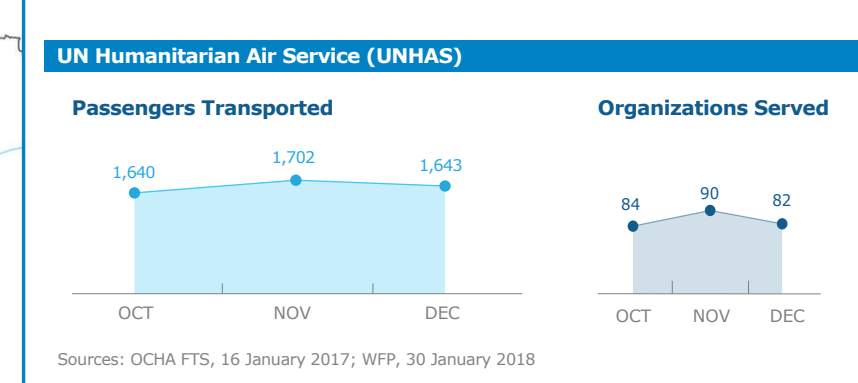
2018 Received: US\$14.6m | 2018 Requirements: US\$15m

Source: WFP, 16 January 2018



WFP LED & CO-LED CLUSTERS

Cluster	Received	Requirements	Number of Partners	Number of Organizations Supported
Food Security and Livelihoods Cluster	29%	US\$51.3m	101 (2017)	131 (total since the beginning of the operation)
Emergency Telecommunications Cluster	0%	US\$0m	70 (2017)	131 (total since the beginning of the operation)
Logistics Cluster	100%	US\$1.2m	70 (2017)	131 (total since the beginning of the operation)



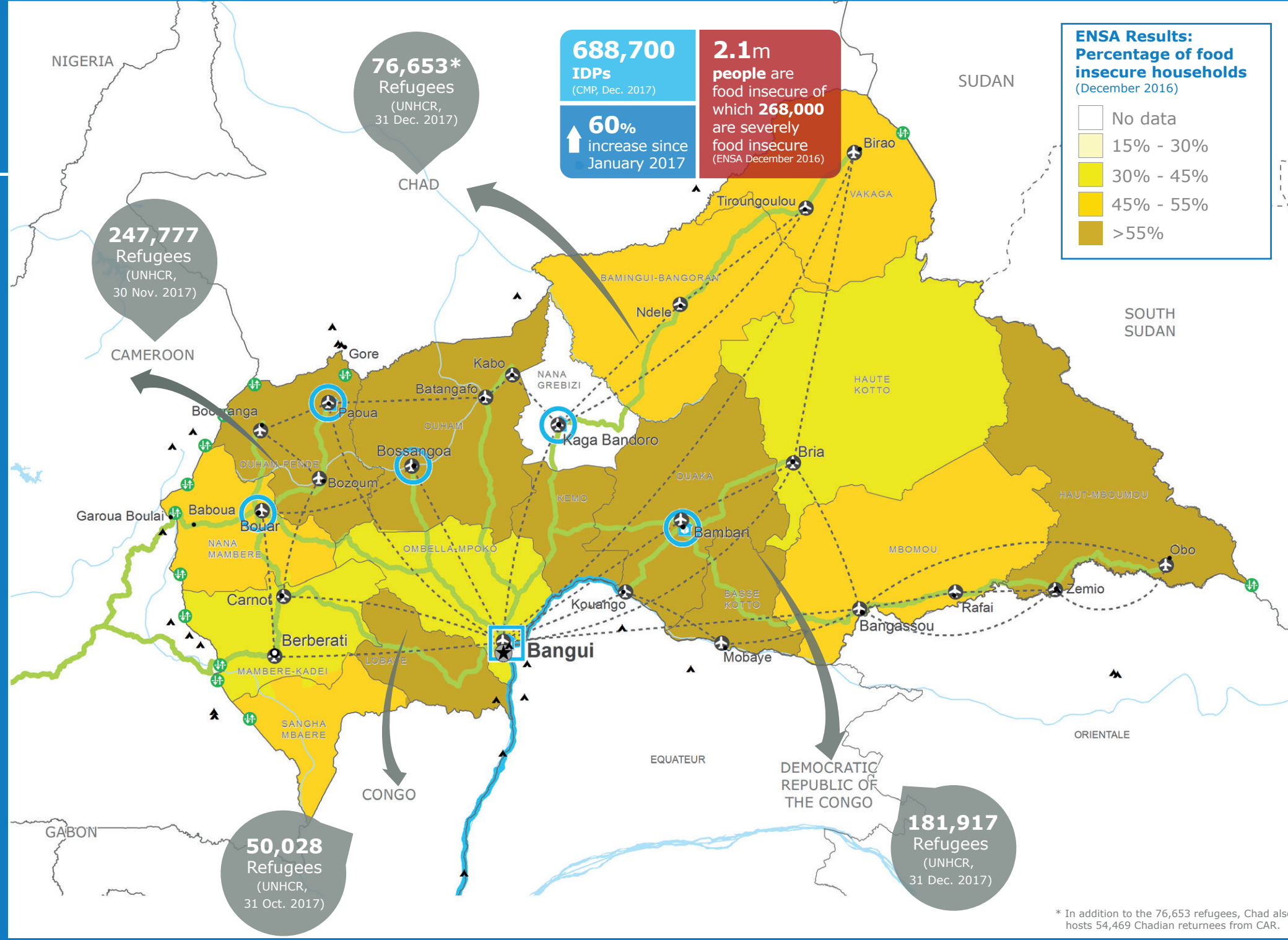
WFP LEVEL 2 EMERGENCY
SINCE 02 JUNE 2015

For more information, see the **SITUATION REPORT** and **COUNTRY BRIEF** www.wfp.org/countries/central-african-republic

2A Regional Emergency Operation 200799
<http://documents.wfp.org/stellent/groups/public/documents/ep/WFP284303.pdf>

Produced by the WFP Operations Centre (OPSCEN) jointly with Country Office and Regional Bureau Dakar

This dashboard is based on best available information at the time of production. Future updates may vary as new information becomes available.



- Country Office
- Sub Office
- Field Office
- Warehouse
- Refugee Camp
- Road Supply Route
- Waterway Supply Route
- UNHAS Connection
- UNHAS Route
- Border Crossing Point
- National Capital
- Major Town
- Intermediate Town
- Small town
- International Boundary
- Province boundary
- River
- Surface Waterbody

Sources: WFP, UNGIWG, GAUL, GLCSC, OCHA, UNHCR

The designations employed and the presentation of material in the map(s) do not imply the expression of any opinion on the part of WFP concerning the legal or constitutional status of any country, territory, city or sea, or concerning the delimitation of its frontiers or boundaries. © World Food Programme 2018.