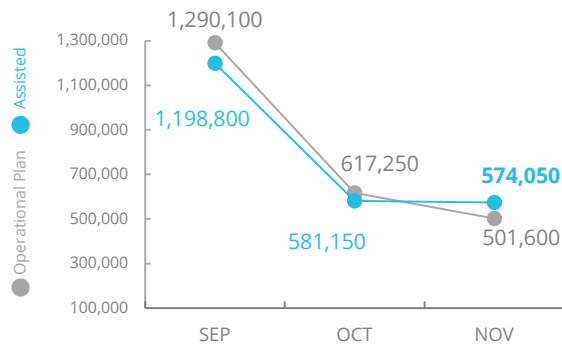
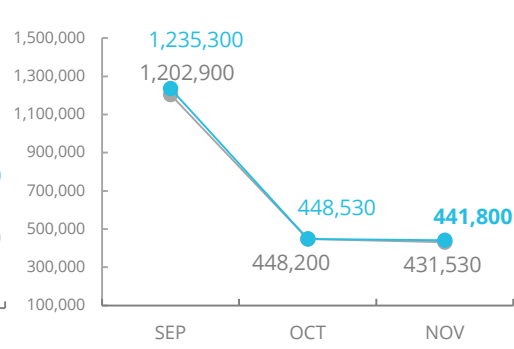


Mali

PEOPLE ASSISTED Country Strategic Plan (CSP)

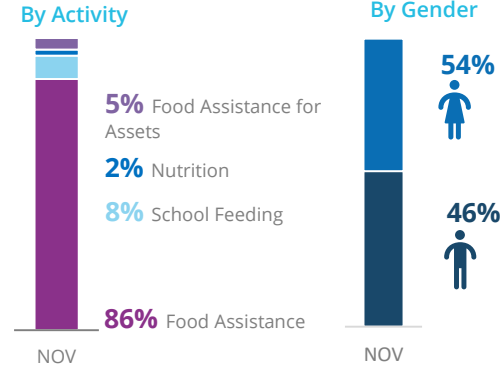


PEOPLE ASSISTED Crisis Response

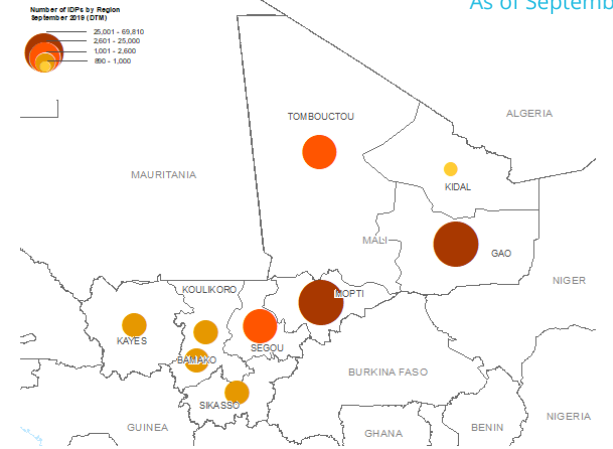


SOURCE: WFP, 06 JAN 2021

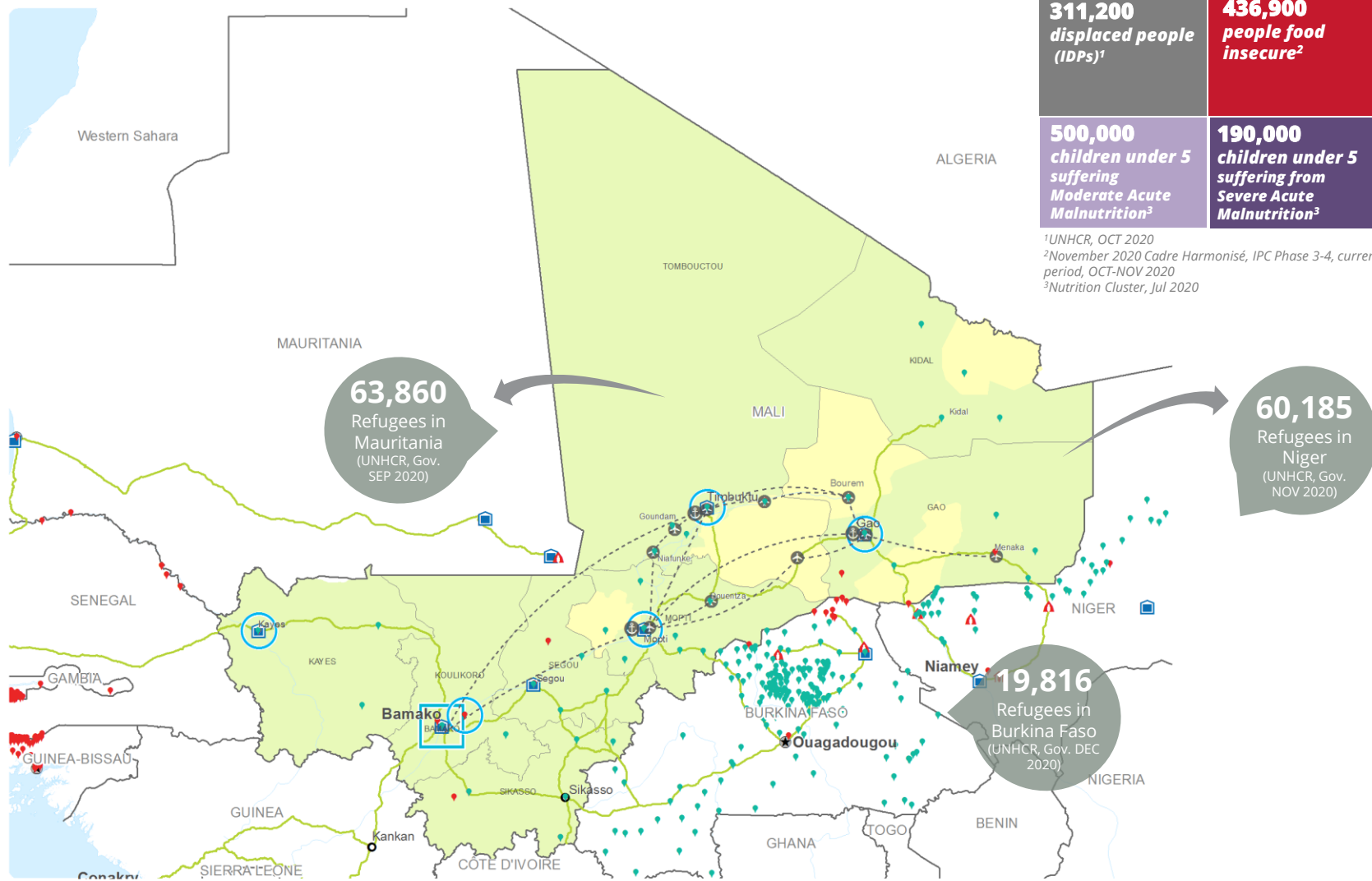
OPERATIONAL PROFILE



IDP CONCENTRATION MAP As of September 2019



SOURCE: UNCHR/WFP, 25 NOV 2019



FUNDING Mali Country Strategic Plan (CSP 2020-2024)

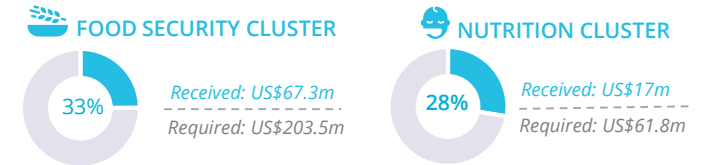
January - June 2021

US\$58.5m
Net funding requirements



SOURCE: WFP, 08 JAN 2021

WFP-LED AND SUPPORTED CLUSTERS



SOURCE: FTS/JAN 2021

UN HUMANITARIAN AIR SERVICES (UNHAS)



SOURCE: WFP/UNHAS, JAN 2021

WFP LEVEL 3 EMERGENCY

Level 2 Emergency since 12 January 2012 and part of the Central Sahel Level 3 Emergency since 09 September 2019

[SITUATION REPORT and COUNTRY BRIEFS](#)

[Mali Transitional ICSP](#)



CH Food Security Classification
October - December 2020

- No data
- Crisis (Phase3)
- Minimal (Phase1)
- Emergency (Phase 4)
- Stressed (Phase2)
- Famine (Phase5)

- Country Office
- Sub Office
- Field Office

- IDP Camp
- IDP Center
- IDP Location

- Refugee Camp
- Refugee Center
- Refugee Location

- Warehouse
- UNHAS Connection
- UNHAS Route
- Road Supply Route

- National Capital
- Major Town
- Intermediate Town
- Small town

- International Boundary
- Region Boundary
- River

Sources: WFP, UNGIWG, GAUL, GLCSC, OCHA, UNHCR.

The designations employed and the presentation of material in the map(s) do not imply the expression of any opinion on the part of WFP concerning the legal or constitutional status of any country, territory, city or sea, or concerning the delimitation of its frontiers or boundaries. © World Food Programme 2020.