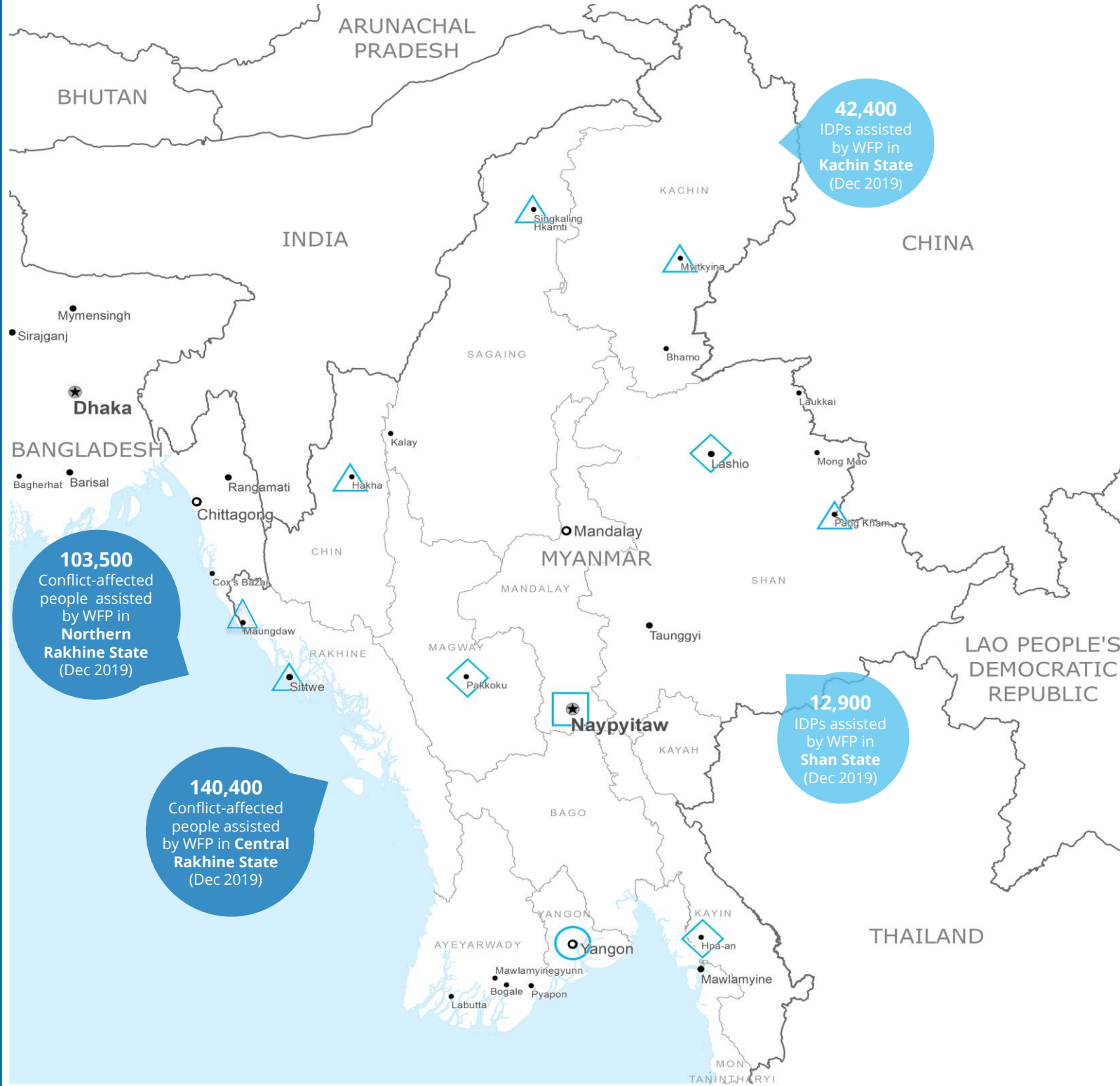


# Myanmar



- Country Office
- National Capital
- International boundary
- Area Office
- Major Town
- Province Boundary
- Sub Office / Yangon Office
- Intermediate Town
- River
- Field Office
- Small town
- Surface Waterbody

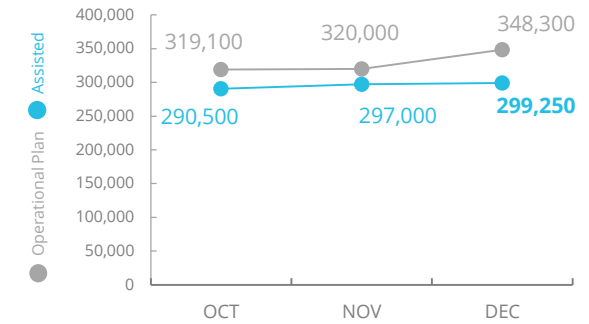
Data sources: WFP, UNHCR, UNGIWG, GAUL, GLCSC, OCHA IPC.

The designations employed and the presentation of material in the map(s) do not imply the expression of any opinion on the part of WFP concerning the legal or constitutional status of any country, territory, city or sea, or concerning the delimitation of its frontiers or

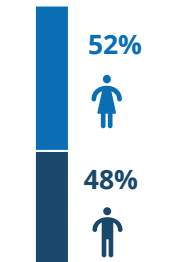
© World Food Programme 2020



## PEOPLE ASSISTED Emergency Relief Operations



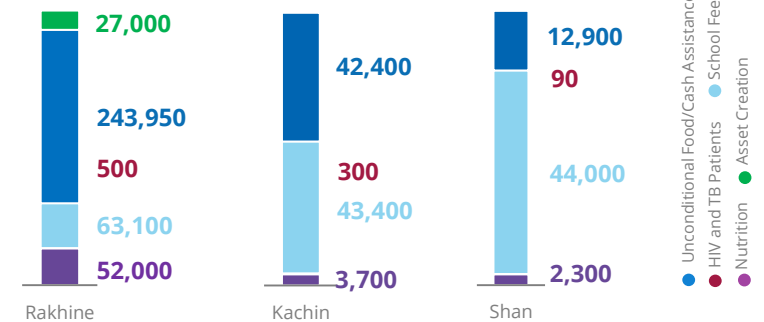
### By Gender



SOURCE: WFP, JAN 2020



## OPERATIONAL PROFILE WFP Operations in Rakhine, Kachin and Shan States (By Activity - for December 2019)



SOURCE: WFP, JAN 2020



## FUNDING

Myanmar Country Strategic Plan (CSP)

January - June 2020

**Net funding requirements US\$30.1m**

Emergency Relief Assistance

January - June 2020

**Net funding requirements US\$21.4m**

January - December 2019

**2019 Humanitarian Response Plan**

**84%**

**Contributions: US\$178.9m**

**Requirements: US\$214.4m**

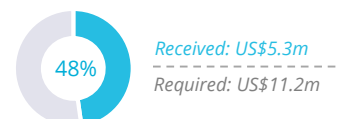
SOURCE: WFP, JAN 2020

## WFP-LED AND SUPPORTED SECTORS

### FOOD SECURITY SECTOR



### NUTRITION SECTOR



SOURCE: OCHA, 14 JAN 2020

## WFP LEVEL 2 EMERGENCY

SINCE 10 MAY 2018

For more information, see the COUNTRY BRIEF

<https://www1.wfp.org/countries/myanmar>

Myanmar Country Strategic Plan (2018-2022)

<https://www1.wfp.org/operations/mm01-myanmar-country-strategic-plan-2018-2022>

