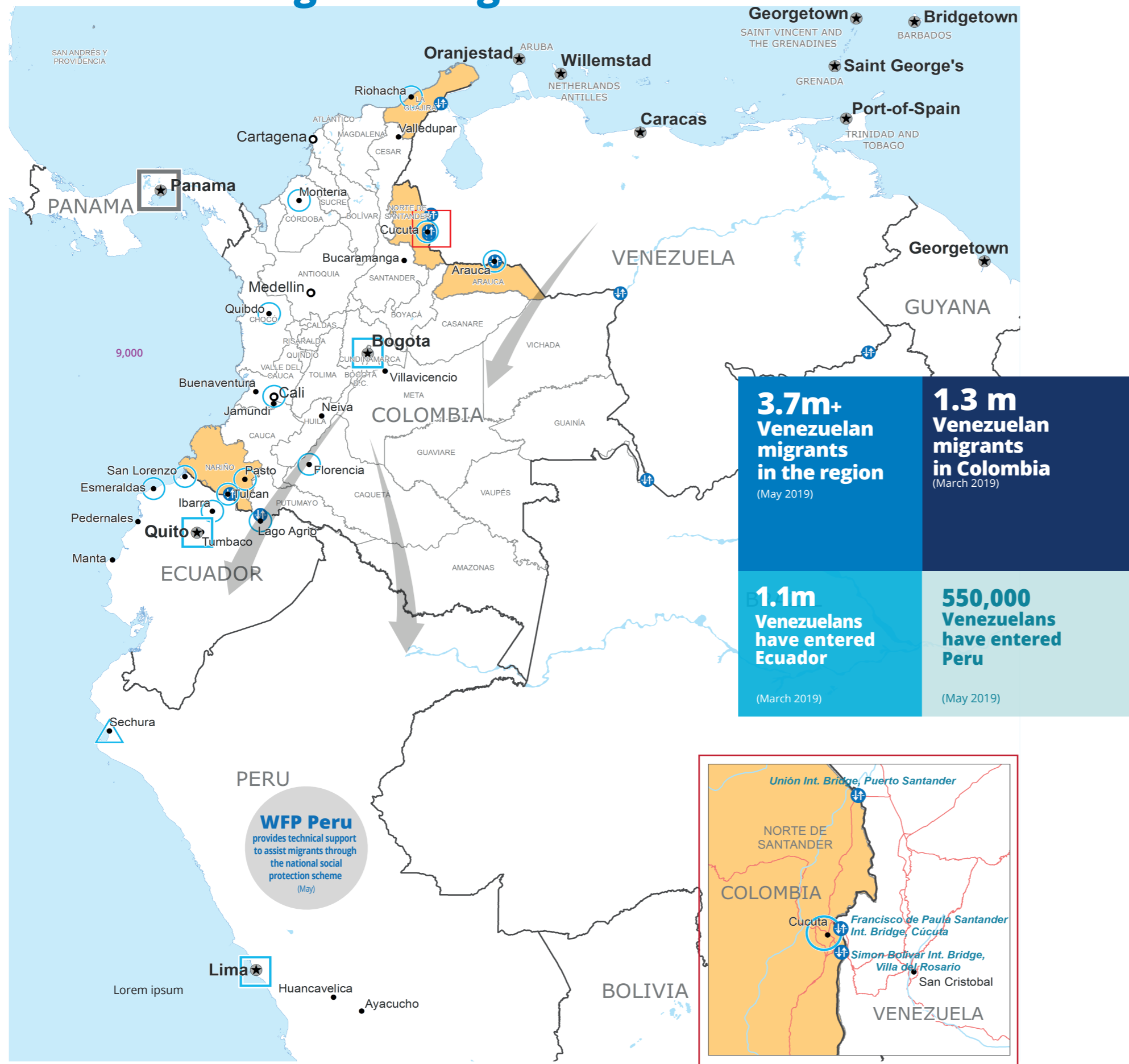


Venezuela Regional Migration Crisis

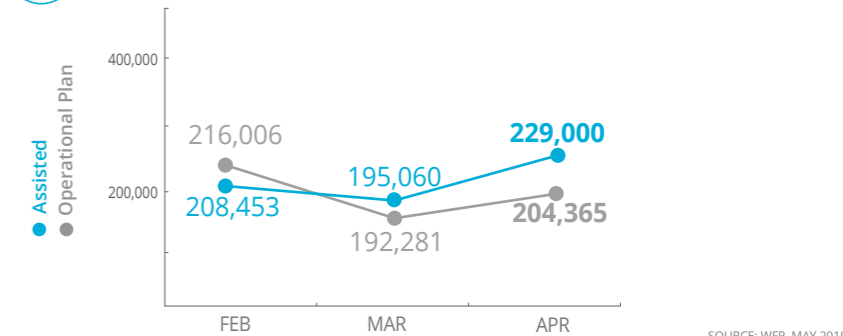


- Regional Bureau
- Country Office
- Sub Office
- Field Office
- WFP Operational Presence for L2 Response
- Intermediate Town
- Small Town
- Border Crossing Point
- International Boundary
- Department Boundary
- River
- Surface Waterbody

Sources: WFP, UNGIWG, GAUL, GLCSC, OCHA, UNHCR, Colombian Migration Authority, Ministry of Interior - Ecuador. The designations employed and the presentation of material in the map(s) do not imply the expression of any opinion on the part of WFP concerning the legal or constitutional status of any country, territory, city or sea, or concerning the delimitation of its frontiers or boundaries.
© World Food Programme 2019.

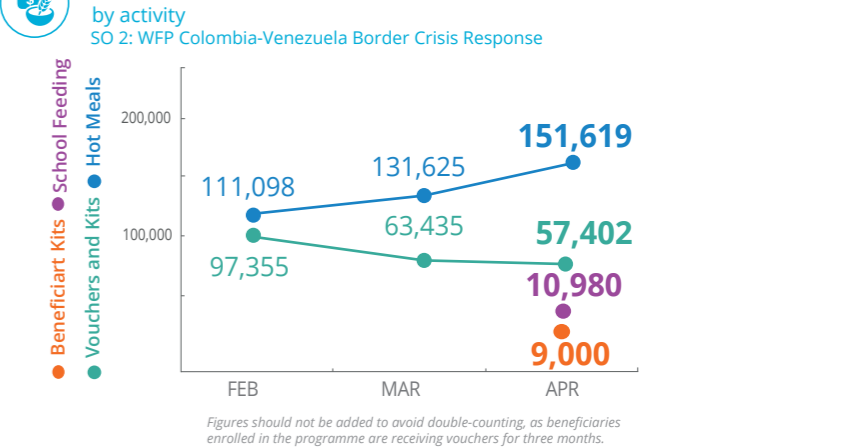
PEOPLE ASSISTED BY WFP COLOMBIA

SO 2: WFP Colombia-Venezuela Border Crisis Response



WFP COLOMBIA OPERATIONAL PROFILE

by activity
SO 2: WFP Colombia-Venezuela Border Crisis Response



PEOPLE ASSISTED BY WFP ECUADOR

SO 1: WFP Colombia-Venezuela Border Crisis Response

94,097 people assisted (2018)

112,744 people assisted (2019)

Figures should not be added to avoid double-counting, as figures correspond to unique beneficiaries.
SOURCE: WFP, MAY 2019

FUNDING

WFP Colombia SO2: Colombia-Venezuela Border Crisis Response
April - December 2019

43% Received: US\$32m
Total Requirement: US\$74m

WFP Ecuador SO1: Colombia-Venezuela Border Crisis Response
January - December 2019

53% Received: US\$16.3m
Total Requirement: US\$30.8m
SOURCE: WFP, MAY 2019

COOPERATING PARTNERS

WFP Colombia-Venezuela Border Crisis Response

WFP Colombia
Number of Partners

20

WFP Ecuador
Number of Partners

14
SOURCE: WFP, MAY 2019

WFP LEVEL 2 EMERGENCY

SINCE 30 March 2018

For more information, see the latest SITUATION REPORT and COUNTRY BRIEFS
www.wfp.org/countries/colombia

2A Colombia Country Strategic Plan (2017-2021)
<http://documents.wfp.org/stellent/groups/public/documents/ep/WFP284303.pdf>