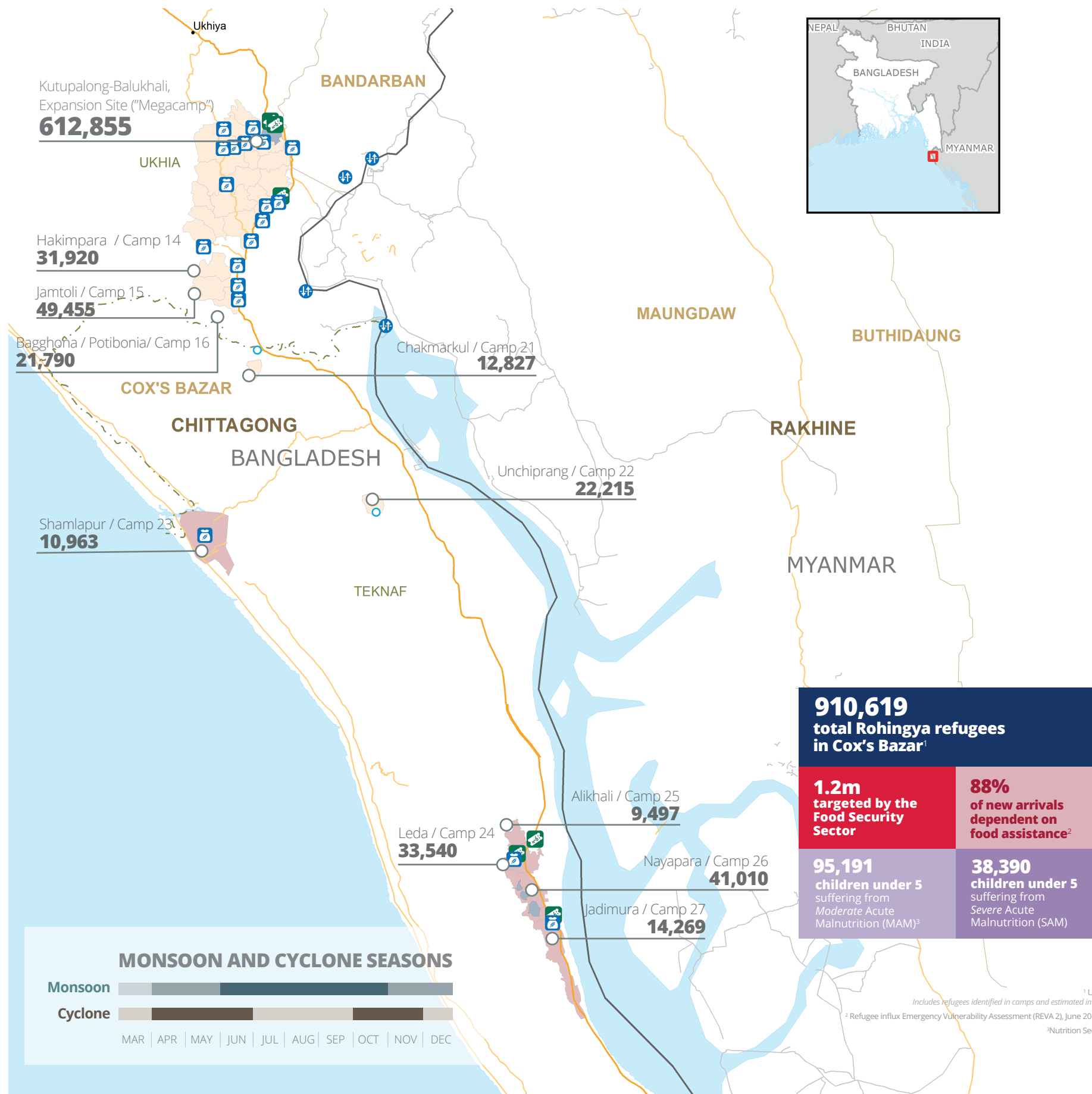


Bangladesh



- Food Distribution Point
- WFP Voucher Outlet
- Refugee Camp
- Refugees in Host Communities
- Spontaneous Site
- Border Crossing Point
- Primary road
- Secondary road
- Tertiary road
- Track/Trail
- Intermediate Town
- Small town
- International boundary
- State boundary
- Township Boundary
- Union Boundary

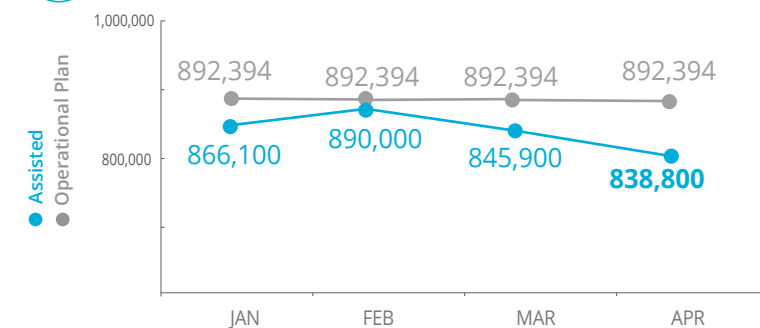
Sources: WFP, UNGIWG, GAUL, GLCSC, OCHA, UNHCR. Population figures: UNHCR, MAY 2019

The designations employed and the presentation of material in the map(s) do not imply the expression of any opinion on the part of WFP concerning the legal or constitutional status of any country, territory, city or sea, or concerning the delimitation of its frontiers or boundaries.
© World Food Programme 2019.



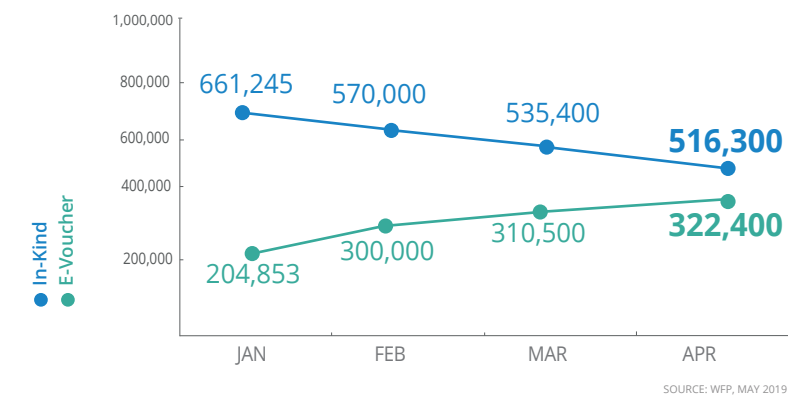
PEOPLE ASSISTED

WFP Rohingya Refugee Emergency Response



OPERATIONAL PROFILE

by activity



FUNDING

WFP Rohingya Refugee Emergency Response

May - October 2019
Net funding requirement* **US\$83m**

2019 LEVEL 2 RESPONSE: PHASE II (MAY - OCTOBER 2019)

53% Allocated Contributions: US\$152m
Requirement: US\$286m

*Only includes Level 2-specific components of the WFP Country Strategic Plan (CSP)

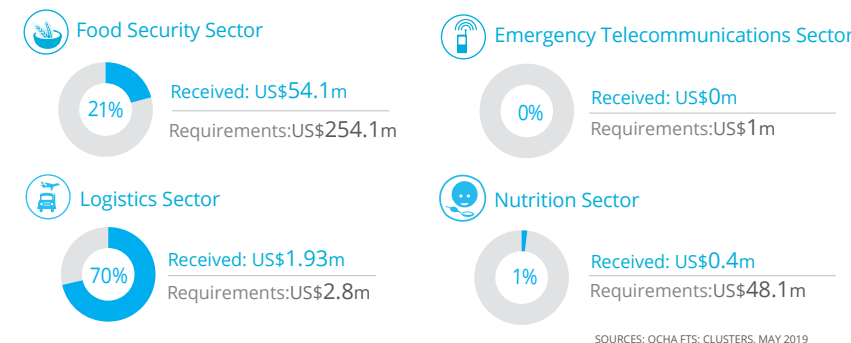
SOURCE: WFP, MAY 2019

2019 JOINT RESPONSE PLAN (JANUARY - DECEMBER 2019)

20% Received: US\$179.9m
Requirement: US\$920.5m

SOURCE: OCHA FTS, MAY 2019

WFP-LED AND SUPPORTED SECTORS



WFP LEVEL 2 EMERGENCY

SINCE 20 DECEMBER 2018

For more information, see the [SITUATION REPORT](#) and [COUNTRY BRIEF](#)
www.wfp.org/countries/bangladesh

Bangladesh Country Strategic Plan (2017-2020)
<https://docs.wfp.org/api/documents/WFP-0000072858/download/>

Produced by the WFP Operations Centre (OPSCEN) jointly with Country Office and Regional Bureau Bangkok.
This dashboard is based on best available information at the time of production. Future updates may vary as new information becomes available.