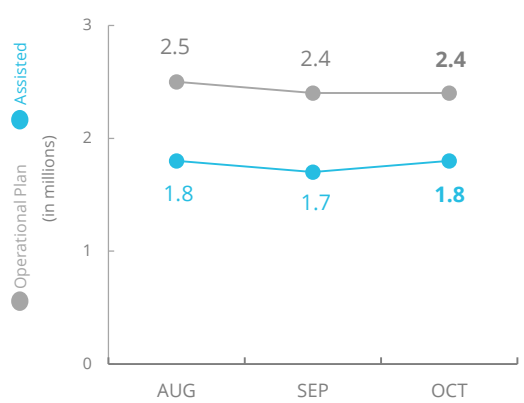


South Sudan

PEOPLE ASSISTED

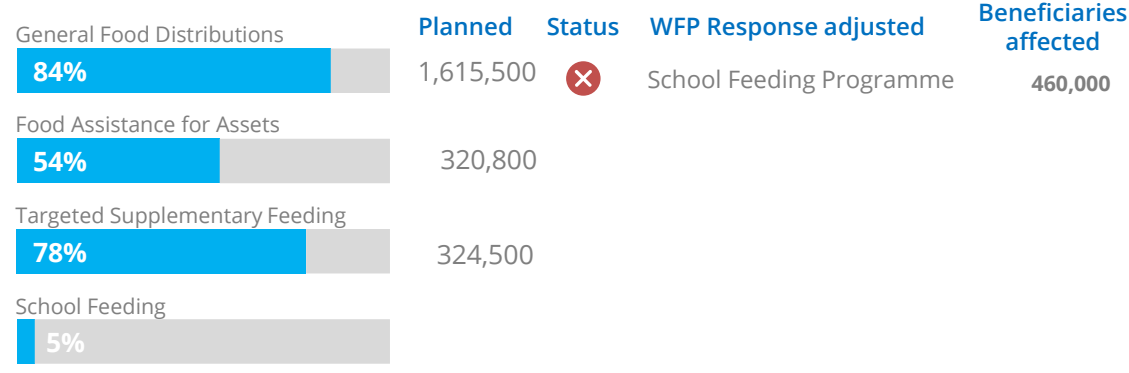
South Sudan Interim Country Strategic Plan (ICSP)



SOURCE: WFP, 18 DEC 2020

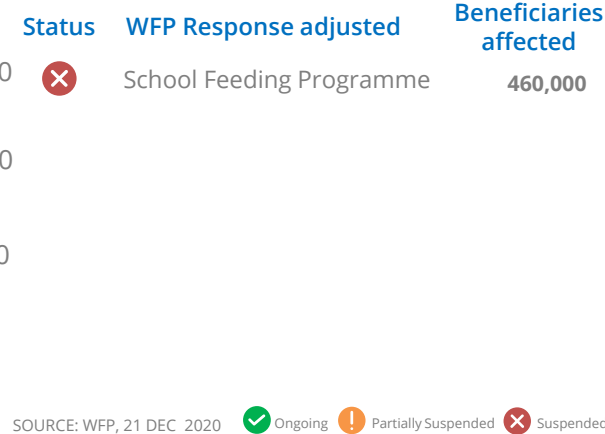
OPERATIONAL PROFILE

By Activity (October)



SOURCE: WFP, 18 DEC 2020

COVID-19 OPERATIONAL IMPACT



SOURCE: WFP, 21 DEC 2020

FUNDING

South Sudan Interim Country Strategic Plan (ICSP)
December 2020 – May 2021

US\$ 320.3m
Net funding requirements

2020 LEVEL 3 RESPONSE
Requirements: US\$931.2m
Contributions: US\$935.3m

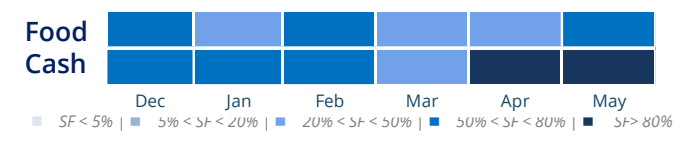


SOURCE: WFP, 21 DEC 2020

AVERAGE MONTHLY FUNDING REQUIREMENTS (US\$)

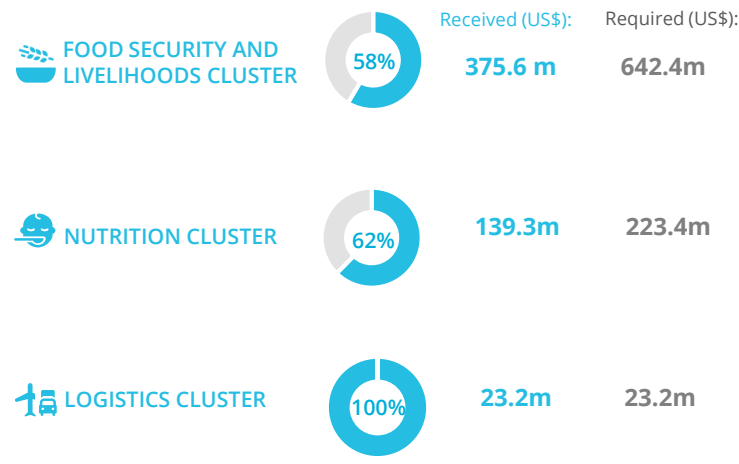


EXPECTED SHORTFALLS




SOURCE: WFP, 21 DEC 2020

WFP-LED AND SUPPORTED CLUSTERS

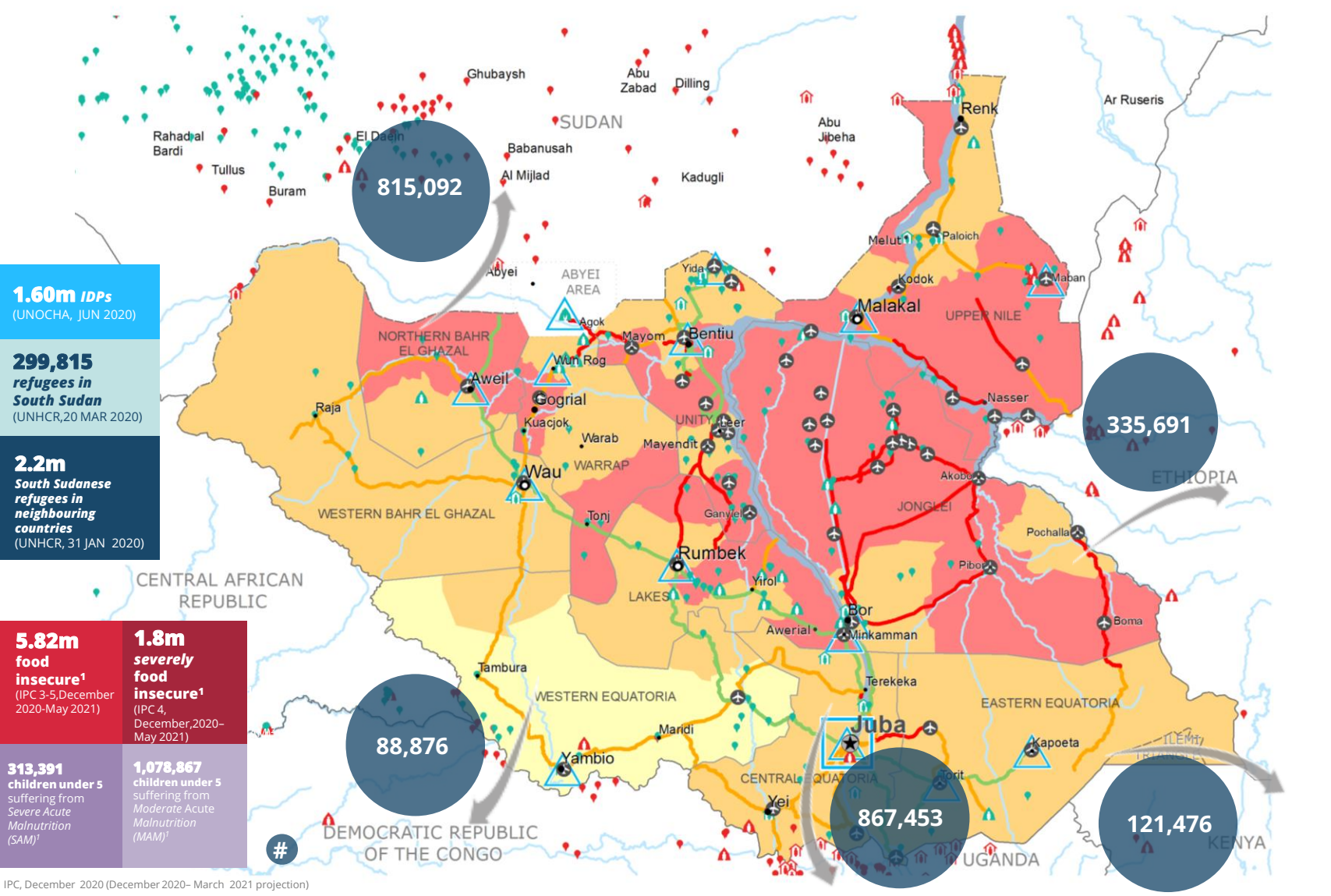


SOURCE: WFP, 21 DEC 2020

UN HUMANITARIAN AIR SERVICES (UNHAS)



SOURCE: WFP, 18 DEC 2020



1.60m IDPs
(UNOCHA, JUN 2020)

299,815 refugees in South Sudan
(UNHCR, 20 MAR 2020)

2.2m South Sudanese refugees in neighbouring countries
(UNHCR, 31 JAN 2020)

5.82m food insecure¹
(IPC 3-5, December 2020-May 2021)

1.8m severely food insecure¹
(IPC 4, December 2020-May 2021)

313,391 children under 5 suffering from Severe Acute Malnutrition (SAM)¹

1,078,867 children under 5 suffering from Moderate Acute Malnutrition (MAM)¹

¹ IPC, December 2020 (December 2020– March 2021 projection)

IPC Food Security Classification
December 2020 - March 2021

No data	Crisis (Phase 3)	Country Office	IDP Camp	Refugee Camp	National Capital	International Boundary	Road status
Minimal (Phase 1)	Emergency (Phase 4)	Sub Office	IDP Center	Refugee Center	Major Town	State boundary	Open
Stressed (Phase 2)	Famine (Phase 5)	Field Office	IDP Location	Refugee Location	Intermediate Town	River	Warning
					Small town	Barge Supply Route	Closed

Sources: WFP, UNGIWG, GAUL, GLCSC, OCHA, UNHCR. Access Constraints Map, February 2020.

The designations employed and the presentation of material in the map(s) do not imply the expression of any opinion on the part of WFP concerning the legal or constitutional status of any country, territory, city or sea, or concerning the delimitation of its frontiers or boundaries. © World Food Programme 2020

WFP LEVEL 3 EMERGENCY
SINCE 23 December 2013

2A

[SITUATION REPORT and COUNTRY BRIEF](#)