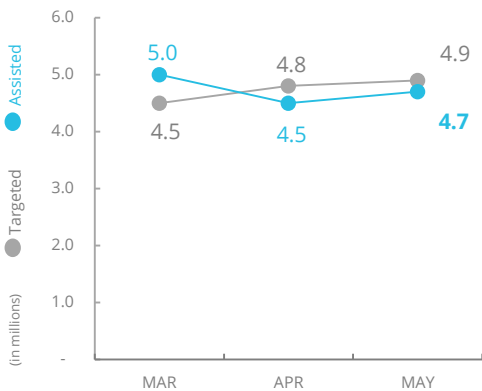
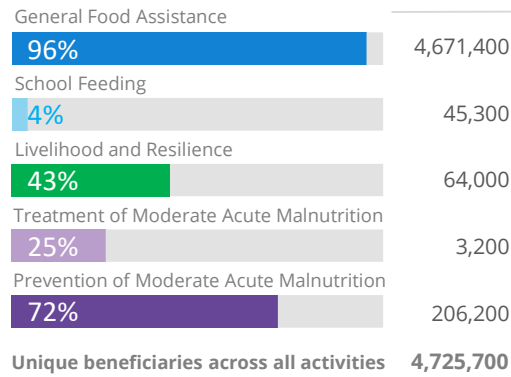


PEOPLE ASSISTED General Food Assistance



OPERATIONAL PROFILE By Activity (May)



SOURCE: WFP, 09 JULY 2020

COVID-19 OPERATIONAL IMPACT

Assisted	Status	WFP Response
96%	✓	Mitigation measures in place
4%	!	In-school assistance suspended. Out-of-school assistance ongoing
43%	✓	Operational adjustments
25%	✓	Operational adjustments
72%	✓	Mitigation measures in place.

✓ Ongoing ! Partially Suspended ✗ Suspended

FUNDING Syria Interim Country Strategic Plan (ICSP)

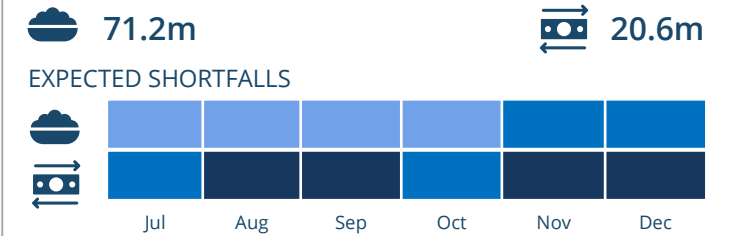
July - December 2020

Net funding requirements (US\$) **249m**


2020 LEVEL 3 RESPONSE (US\$)



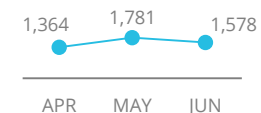
AVERAGE MONTHLY FUNDING REQUIREMENTS (6 Months - US\$)



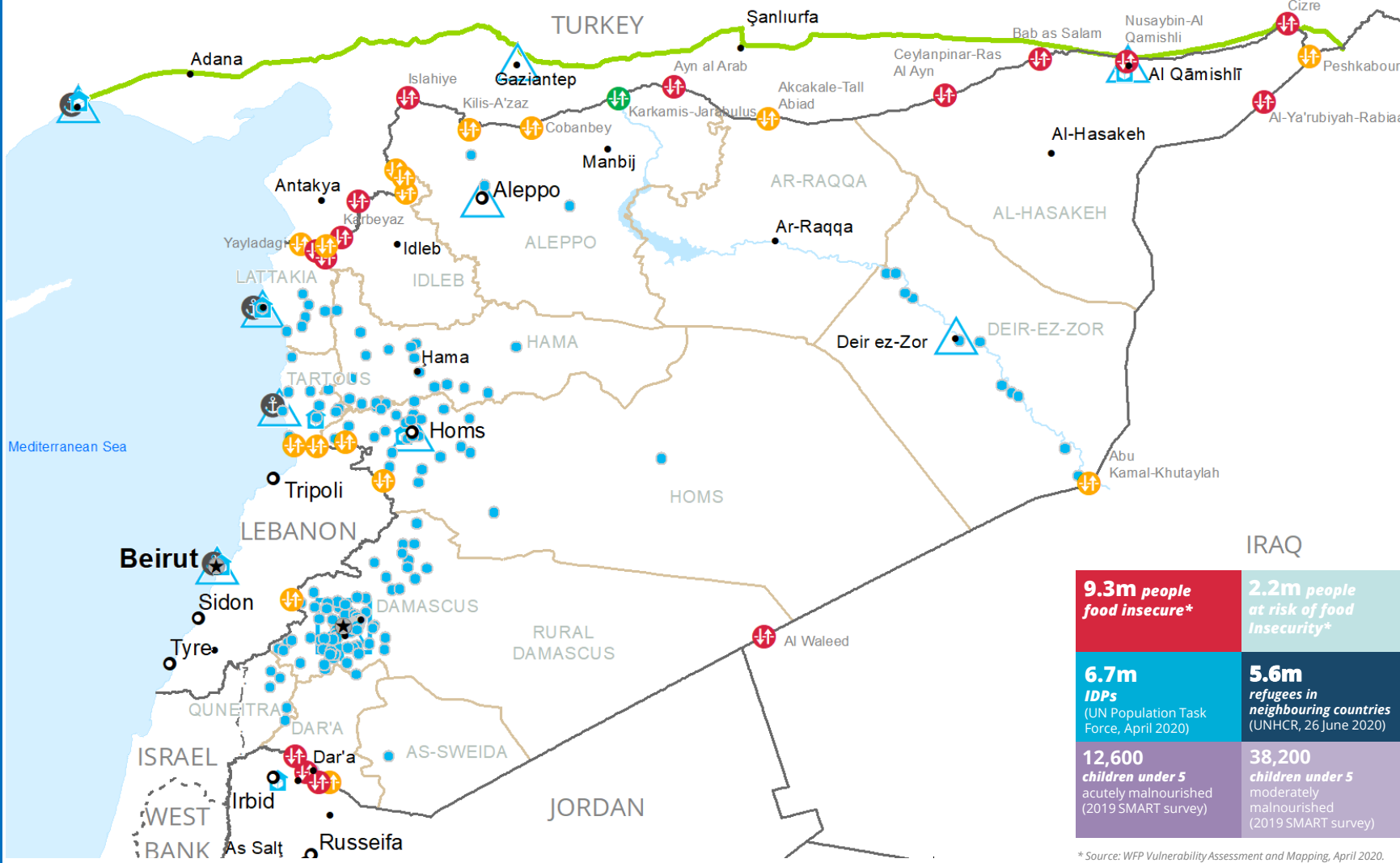
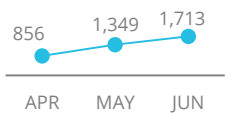
WFP-LED AND SUPPORTED CLUSTERS



Trucks Transhipped from Turkey



Relief Goods Stored (m³)



9.3m people food insecure* | **2.2m people at risk of food insecurity***

6.7m IDPs (UN Population Task Force, April 2020) | **5.6m refugees in neighbouring countries** (UNHCR, 26 June 2020)

12,600 children under 5 acutely malnourished (2019 SMART survey) | **38,200 children under 5 moderately malnourished** (2019 SMART survey)

*Source: WFP Vulnerability Assessment and Mapping, April 2020.

- Country Office
- Warehouse
- National Capital
- International Boundary
- Food Distribution Points (FDP) in May 2020
- Major Town
- Governorate Boundary
- Field Office
- Open Border Crossings
- Intermediate Town
- Armistice Boundary
- Closed Border Crossings
- Road Supply Route
- Port
- Regular Deliveries
- Cross-Border Deliveries

Approx. 50% of total FDP are displayed on this map.

Sources: WFP, OCHA, GLCSC, UNGIWG, UNHCR, Geonames

The designations employed and the presentation of material on this map do not imply the expression of any opinion whatsoever on the part of WFP concerning the legal or constitutional status of any country, territory, city or sea or concerning the delimitation of its frontiers or boundaries.

© World Food Programme 2020

