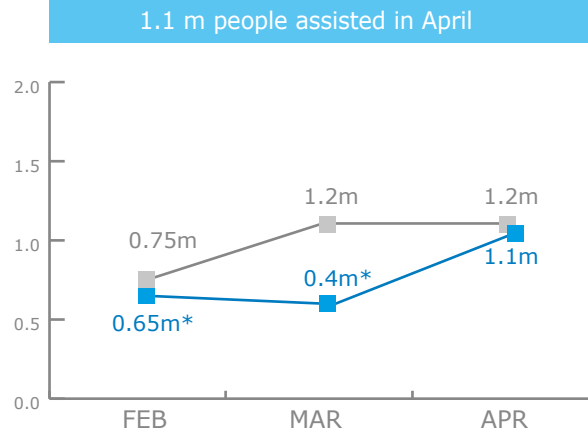


BENEFICIARIES

Emergency Operation 200677



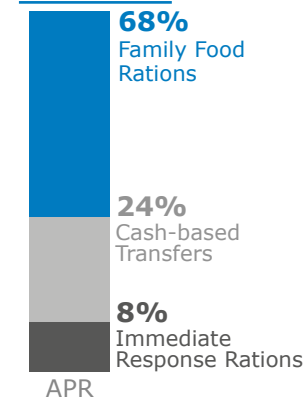
Project Planned ■ Assisted



*Distribution figures for FEB and MAR are low due to change from individual food parcels to break-bulk rations, supplier delays, and delays at Turkish-Iraqi border

Source: WFP, 11 May 2016

BY ACTIVITY

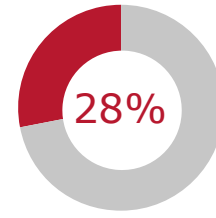


FUNDING



NET FUNDING REQUIREMENTS

Emergency Operation (EMOP) 200677
June - November 2016

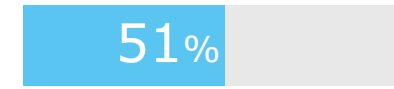


Net Funding Requirements: 41m
Total Requirements: 147.7m

Source: WFP, 23 May 2016

PROJECT FUNDING STATUS

Special Operation (SO) 200746
Logistics and Emergency
Telecommunications Clusters
Jul 2014 - Dec 2016



7.8m Received | 15.1m Total Requirements

Source: WFP, 11 May 2016

OPERATIONAL CHALLENGES



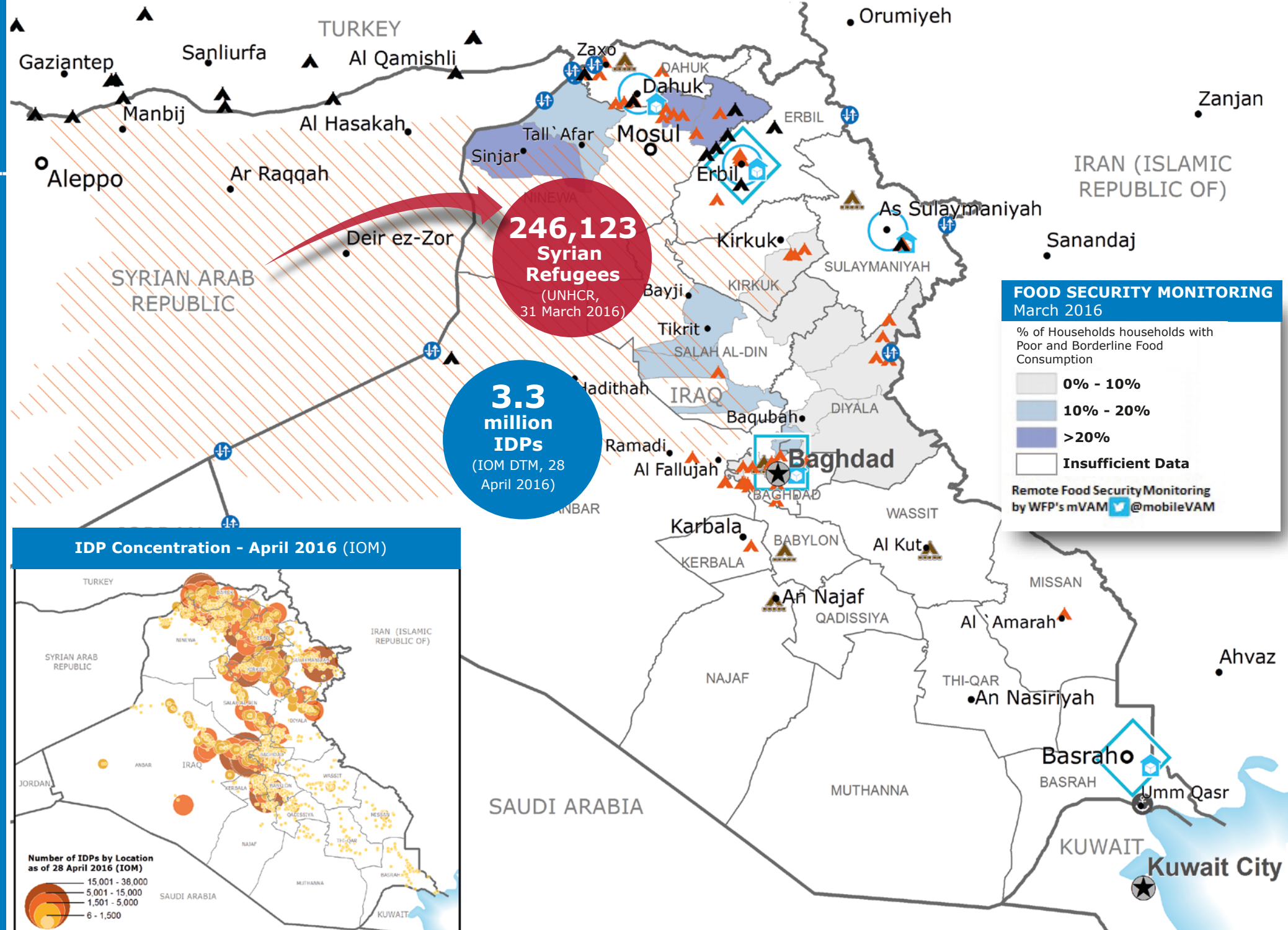
Humanitarian Access



Resources



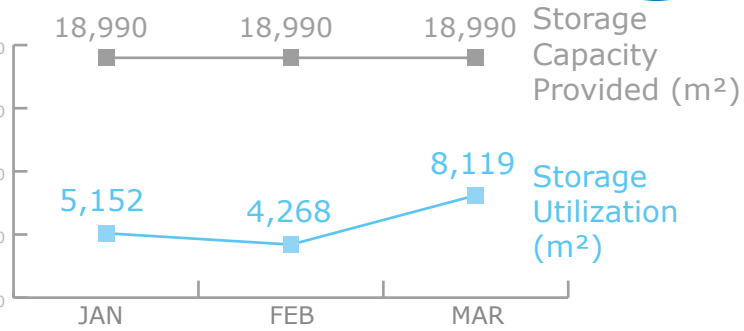
Insecurity



COMMON SERVICES




LOGISTICS CLUSTER



Source: Logs Cluster, 11 March 2016

2016 FUNDING of WFP-LED or CO-LED CLUSTERS



Source: OCHA, 12 May 2016

WFP LEVEL 3 EMERGENCY
SINCE 11 AUGUST 2014

IASC LEVEL 3 EMERGENCY
SINCE 13 AUGUST 2014

Check the **COUNTRY BRIEF** and **SITUATION REPORT**
<http://www.wfp.org/countries/iraq>

Produced by the WFP **Operations Centre (OPSCEN)**

This dashboard is based on best available information at the time of production. Future updates may vary as new information becomes available.

- Country Office
- Area Office
- Sub Office
- Warehouse
- Border Crossing Point
- Restricted Access Area
- IDP Camp
- Refugee Camp
- IDP Camp Under Construction
- National Capital
- Major Town
- Intermediate Town
- Small Town
- International boundary
- Region boundary

Sources: WFP, UNGIWG, GAUL, GLCSC, OCHA, UNHCR, IOM, INSO
The designations employed and the presentation of material in the map(s) do not imply the expression of any opinion on the part of WFP concerning the legal or constitutional status of any country, territory, city or sea, or concerning the delimitation of its frontiers or boundaries. © World Food Programme 2016