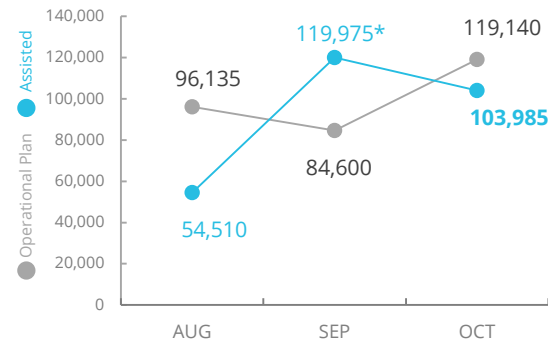


Libya



PEOPLE ASSISTED
Libya Interim Country Strategic Plan (ICSP)

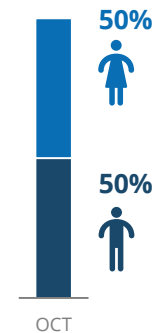


* Deliveries delayed in August were made in September
SOURCE: WFP, 01 DEC 2019



OPERATIONAL PROFILE

By Gender



COOPERATING PARTNERS

- LibAid
- Ayady Al Khair Society (AKS)
- Shiek Tahir Azzawi Charity Organization (STACO)
- Al Emdad
- Atta Al Kheir
- Kafaa



FUNDING
Libya Interim Country Strategic Plan (ICSP)

December 2019 – May 2020

US\$8.6m

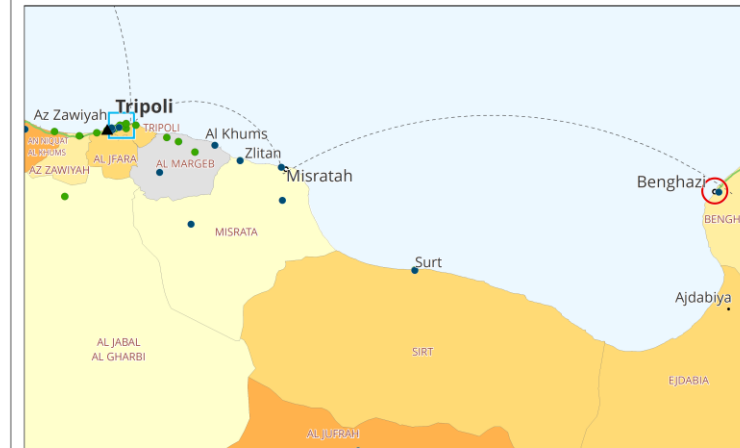
Net funding requirements

2019 LEVEL 2 RESPONSE
Requirements: US\$32.2m
Funded: US\$24m



SOURCE: WFP, 01 DEC 2019

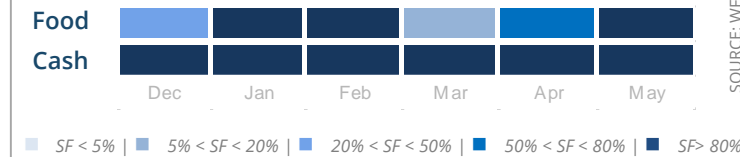
RAPID RESPONSE MECHANISM LOCATIONS



AVERAGE MONTHLY FUNDING REQUIREMENTS

Food: US\$1.7m Cash: US\$0.3m

EXPECTED SHORTFALLS



SOURCE: WFP, 19 NOV 2019

WFP-LED AND SUPPORTED SECTORS

FOOD SECURITY SECTOR



LOGISTICS SECTOR



EMERGENCY TELECOM. SECTOR



SOURCE: WFP 09 DEC 2019

UN HUMANITARIAN AIR SERVICES (UNHAS)



SOURCE: WFP, 01 DEC 2019

WFP LEVEL 2 EMERGENCY

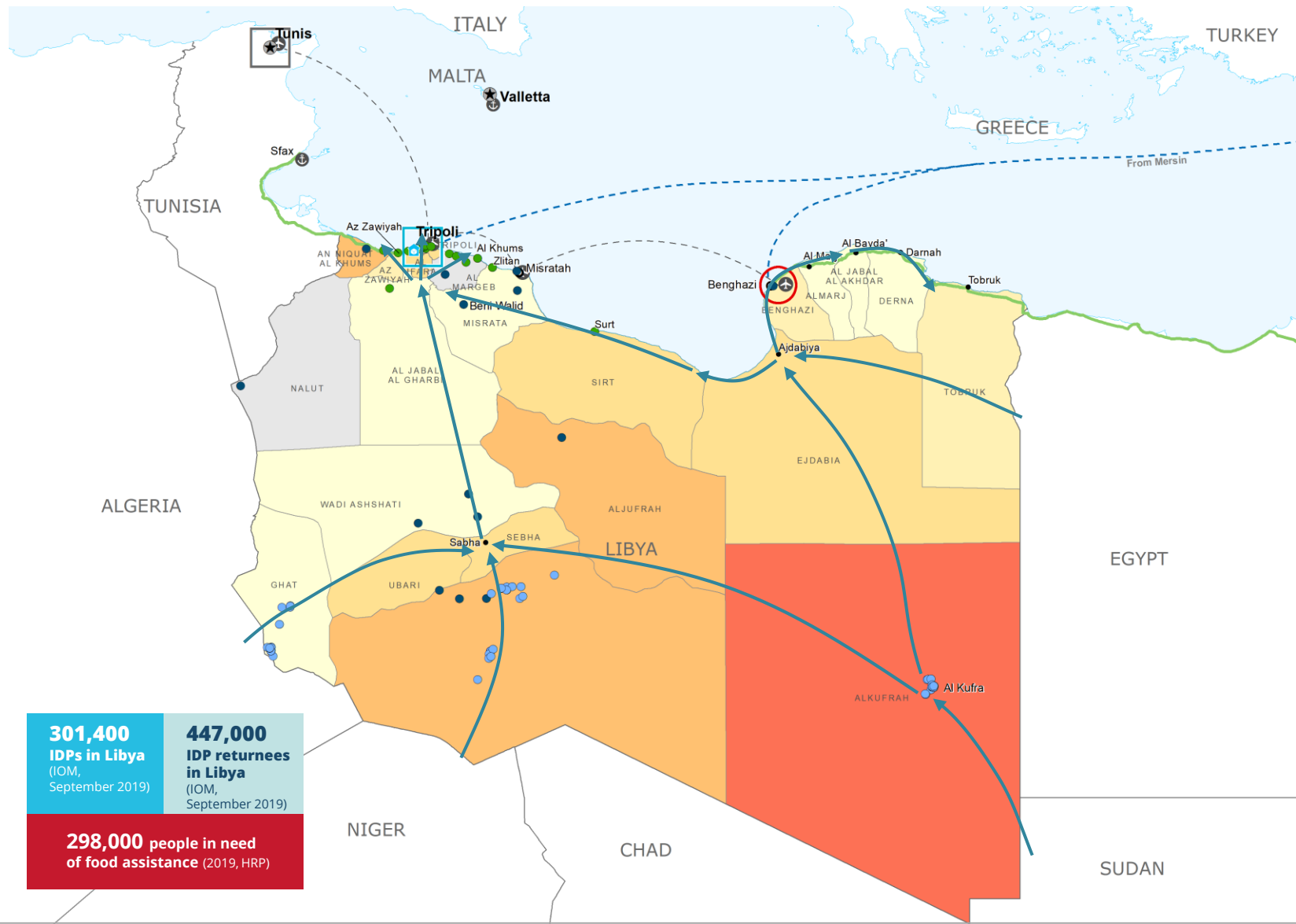
SINCE 26 NOVEMBER 2014



For more information, see the SITUATION REPORT and COUNTRY BRIEF
www.wfp.org/countries/libya

Libya Interim Country Strategic Plan
<https://www1.wfp.org/operations/ly01-libya-interim-country-strategic-plan-2019-2020>

Produced by the WFP Operations Centre (OPSCEN) jointly with Country Office and Regional Bureau Cairo. This dashboard is based on best available information at the time of production. Future updates may vary as new information becomes available.



301,400 IDPs in Libya (IOM, September 2019)
447,000 IDP returnees in Libya (IOM, September 2019)
298,000 people in need of food assistance (2019, HRP)

Food Insecurity Severity of Needs

No Data | Low | High

- School Feeding
- Rapid Response Mechanism
- General Food Distribution
- Gathering Departure Facility
- Migration Route
- Country Office
- Support Office
- Staging Area
- UN Hub
- National Capital
- Major Town
- Intermediate Town
- Small Town
- Port
- Airport
- Road Supply Route
- Sea Supply Route
- UNHAS Route
- International boundary
- Province Boundary

Sources: WFP, UNGIWG, GAUL, GLCSC, OCHA, MSNA/HNO, IOM

The designations employed and the presentation of material in the map(s) do not imply the expression of any opinion on the part of WFP concerning the legal or constitutional status of any country, territory, city or sea, or concerning the delimitation of its frontiers or boundaries.
© World Food Programme 2019.