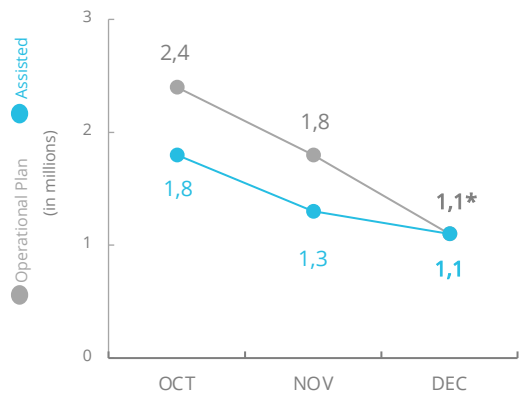


South Sudan

PEOPLE ASSISTED

South Sudan Interim Country Strategic Plan (ICSP)



SOURCE: WFP, JAN 2021

OPERATIONAL PROFILE

By Activity (December)

Activity	Planned	Status	WFP Response adjusted	Beneficiaries affected
General Food Distributions	864,100	91%	School Feeding Programme	460,000
Food Assistance for Assets	135,400	53%		
Targeted Supplementary Feeding	305,000	72%		
School Feeding	40,400	80%		

SOURCE: WFP, JAN 2021

COVID-19 OPERATIONAL IMPACT

Activity	Status
School Feeding Programme	Suspended

FUNDING

South Sudan Interim Country Strategic Plan (ICSP)
February 2021 – July 2021

US\$ 275m
Net funding requirements

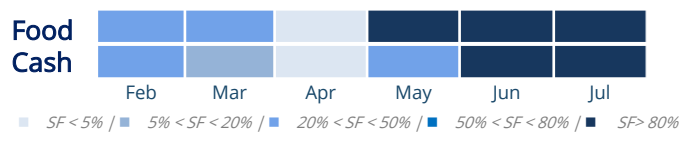
2021 LEVEL 3 RESPONSE
Requirements: US\$919.1m
Contributions: US\$446.5m



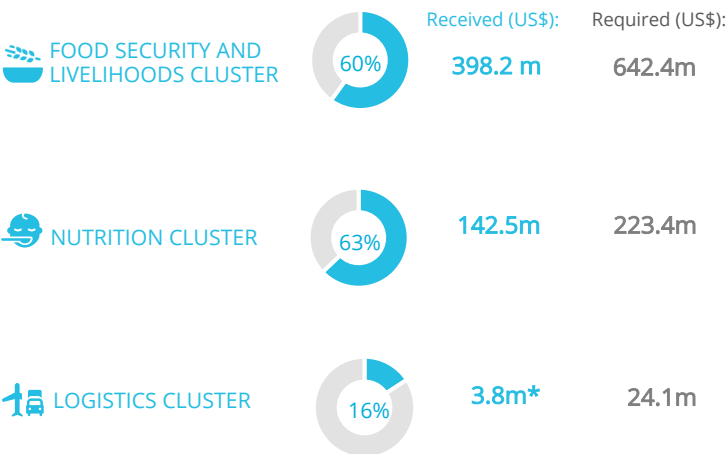
AVERAGE MONTHLY FUNDING REQUIREMENTS (US\$)



EXPECTED SHORTFALLS




WFP-LED AND SUPPORTED CLUSTERS



*Carry over from 2020 SOURCE: WFP, 03 FEB 2021

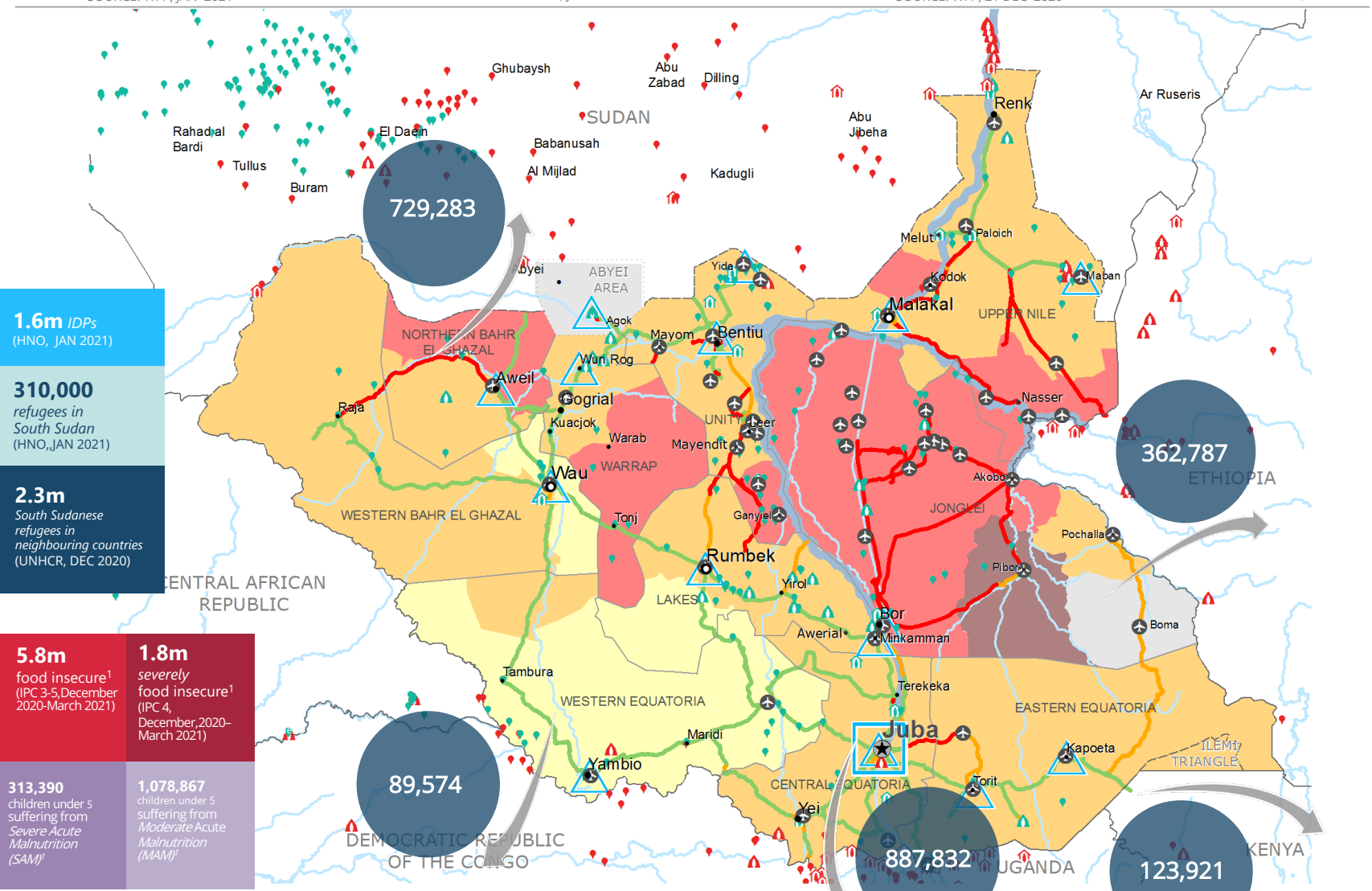
UN HUMANITARIAN AIR SERVICES (UNHAS)



WFP LEVEL 3 EMERGENCY SINCE 23 December 2013

2A

[SITUATION REPORT and COUNTRY BRIEF](#)



1.6m IDPs (HNO, JAN 2021)

310,000 refugees in South Sudan (HNO, JAN 2021)

2.3m South Sudanese refugees in neighbouring countries (UNHCR, DEC 2020)

5.8m food insecure¹ (IPC 3-5, December 2020-March 2021)

1.8m severely food insecure¹ (IPC 4, December, 2020-March 2021)

313,390 children under 5 suffering from Severe Acute Malnutrition (SAM)²

1,078,867 children under 5 suffering from Moderate Acute Malnutrition (MAM)²

¹ IPC, December 2020 (December 2020 – March 2021 projection)
² The lean season response and the Food for Assets distributions cycle ended in September 2020, decreasing the number of people assisted from October through December.

IPC Food Security Classification

December 2020 - March 2021

No data	Crisis (Phase 3)	Country Office	IDP Camp	Refugee Camp	National Capital	International Boundary	Open
Minimal (Phase 1)	Emergency (Phase 4)	Sub Office	IDP Center	Refugee Center	Major Town	State boundary	Warning
Stressed (Phase 2)	Famine (Phase 5)	Field Office	IDP Location	Refugee Location	Intermediate Town	River	Closed
					Small town	Barge Supply Route	

Sources: WFP, UNGIWG, GAUL, GLCSC, OCHA, UNHCR. Access Constraints Map, January 2021.

The designations employed and the presentation of material in the map(s) do not imply the expression of any opinion on the part of WFP concerning the legal or constitutional status of any country, territory, city or sea, or concerning the delimitation of its frontiers or boundaries. © World Food Programme 2021