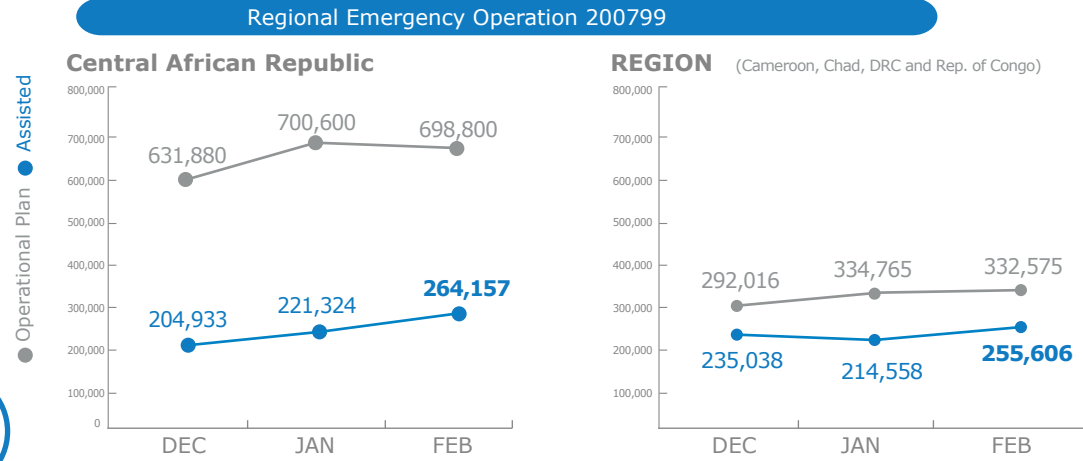


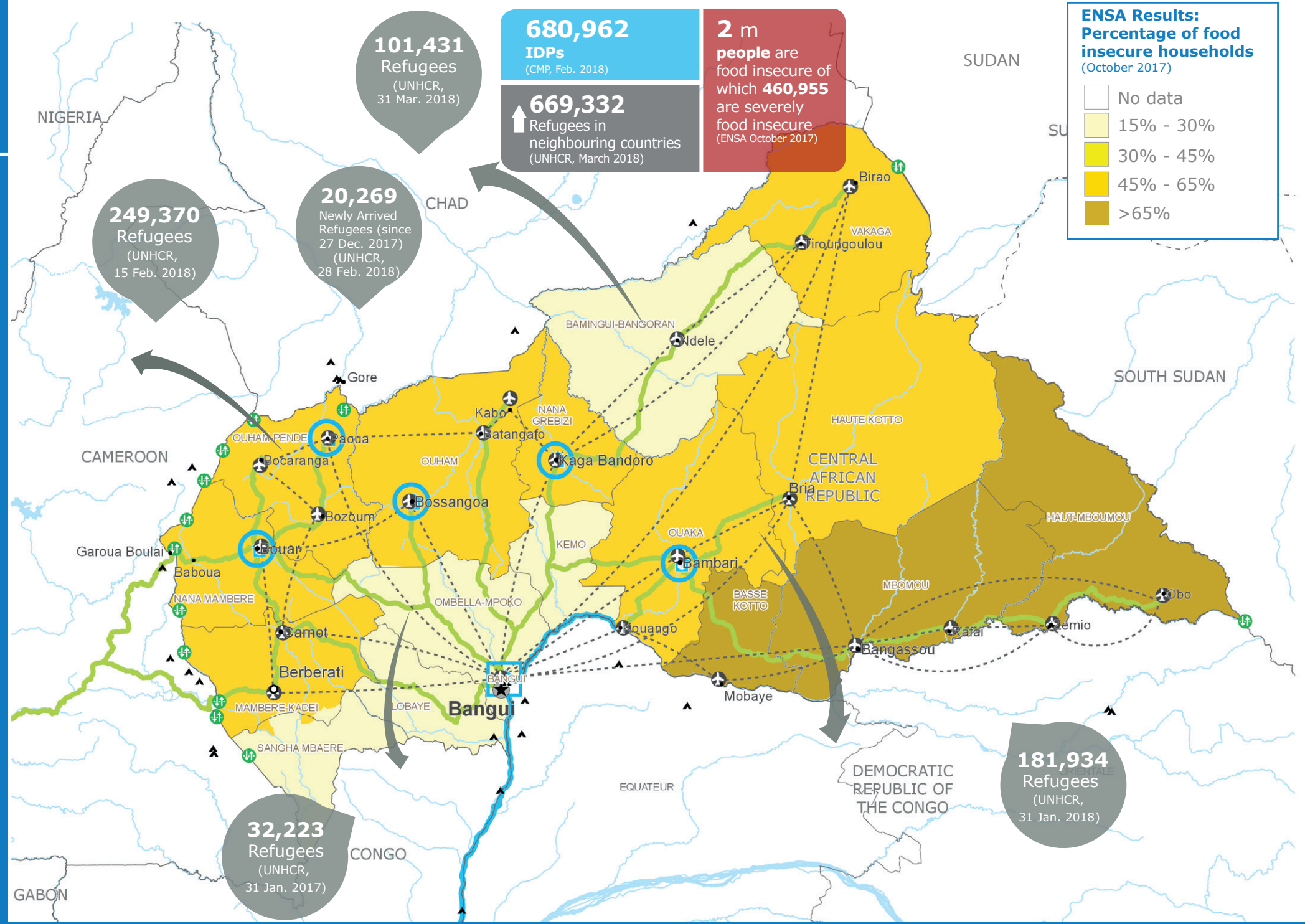
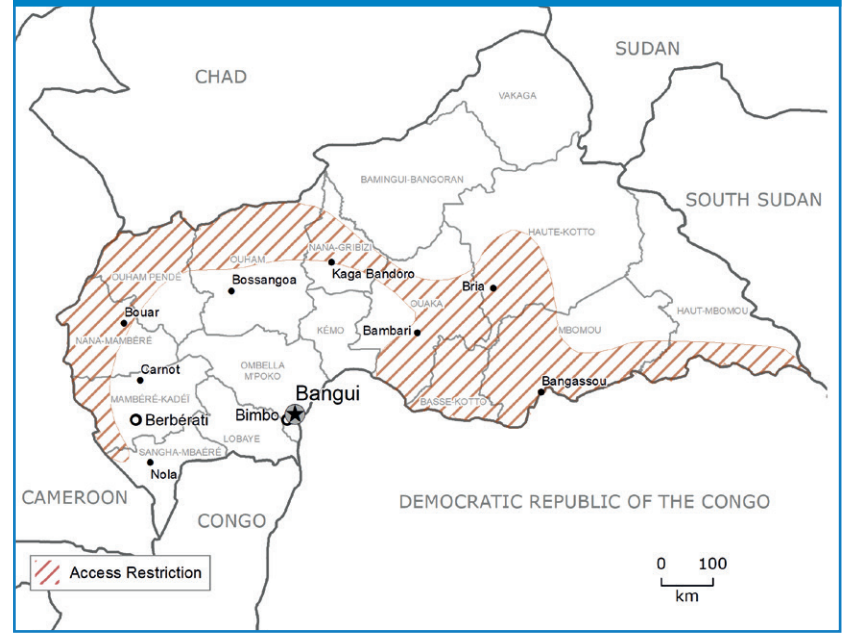
PEOPLE ASSISTED



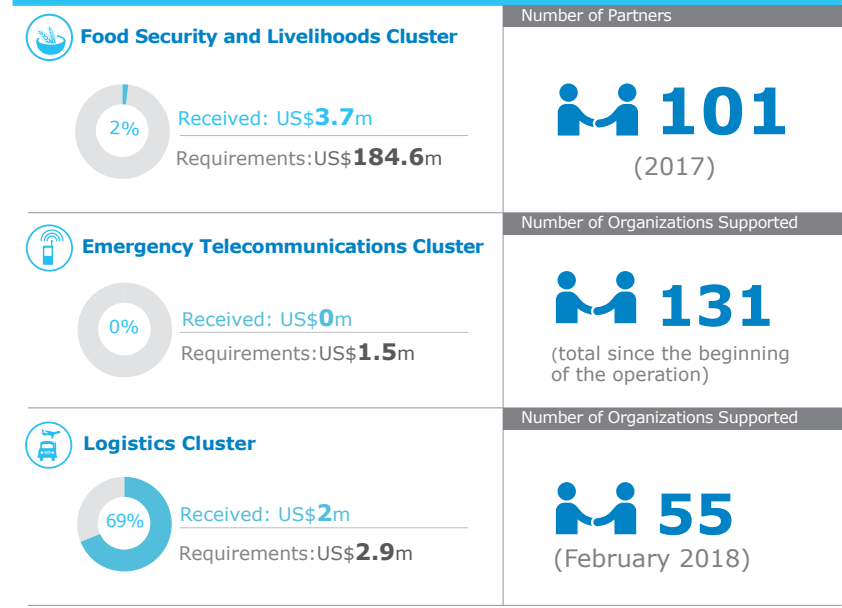
FUNDING



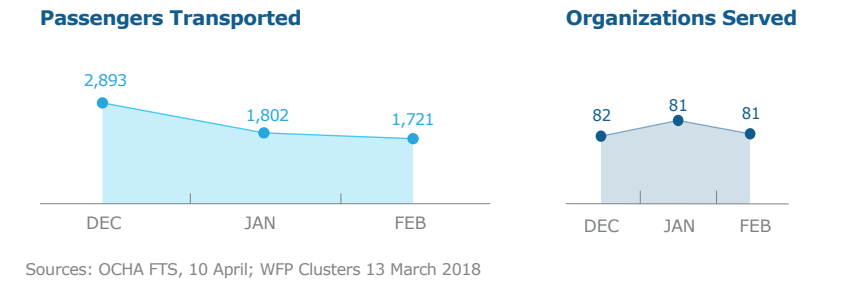
HUMANITARIAN ACCESS RESTRICTIONS



WFP LED & CO-LED CLUSTERS



UN Humanitarian Air Service (UNHAS)



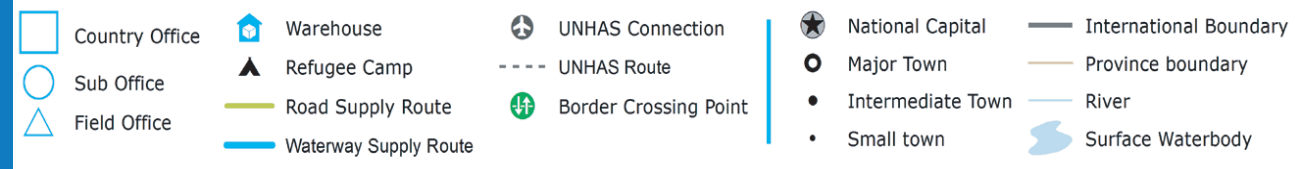
WFP LEVEL 2 EMERGENCY SINCE 02 JUNE 2015

For more information, see the **SITUATION REPORT** and **COUNTRY BRIEF** www.wfp.org/countries/central-african-republic

2A Regional Emergency Operation 200799 <http://documents.wfp.org/stellent/groups/public/documents/ep/WFP284303.pdf>

Produced by the **WFP Operations Centre (OPSCEN)** jointly with Country Office and Regional Bureau Dakar

This dashboard is based on best available information at the time of production. Future updates may vary as new information becomes available.



Sources: WFP, UNGIWG, GAUL, GLCSC, OCHA, UNHCR

The designations employed and the presentation of material in the map(s) do not imply the expression of any opinion on the part of WFP concerning the legal or constitutional status of any country, territory, city or sea, or concerning the delimitation of its frontiers or boundaries. © World Food Programme 2018.