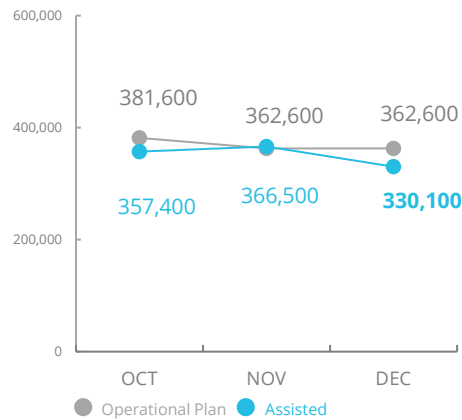
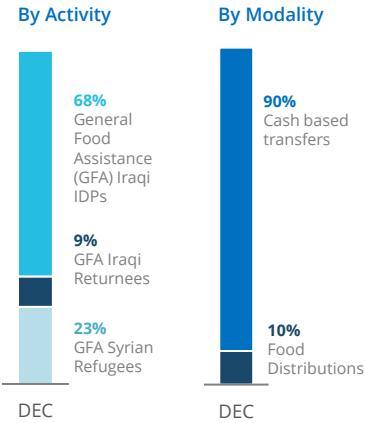


Iraq

PEOPLE ASSISTED Iraq Country Strategic Plan (CSP)



OPERATIONAL PROFILE

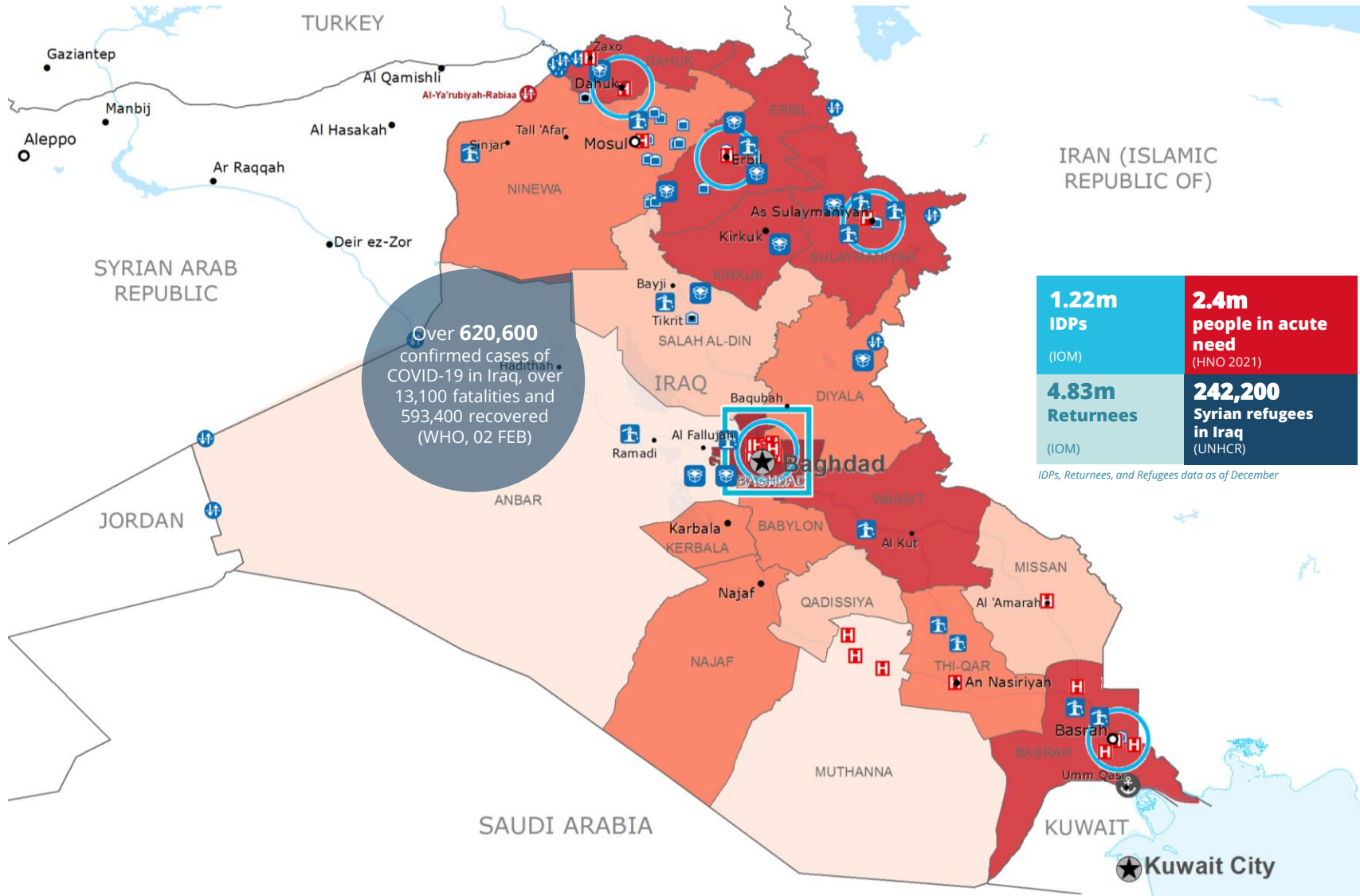
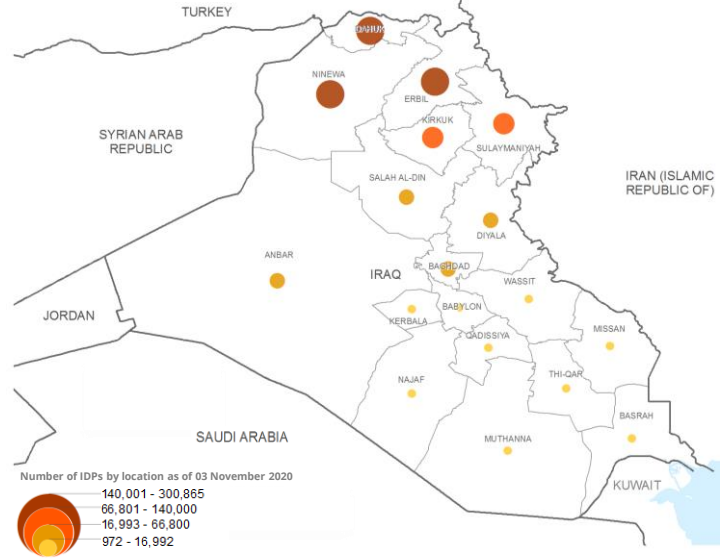


COVID-19 OPERATIONAL IMPACT

Activity	Status	WFP Response
GFA IDPs	✓ Ongoing	Additional 4,000 beneficiaries included.
GFA Refugees	✓ Ongoing	Additional 35,000 beneficiaries included
School Feeding	✓ Ongoing	Recommencing in January
EMPACT (Food For Training)	✓ Ongoing	Ongoing with online classes
Food For Assets	✓ Ongoing	Urban Livelihoods projects rolled out in four governorates (Baghdad, Basra, Mosul, Wassit)

Legend: ✓ Ongoing | ⚠ Partially Suspended | ✗ Suspended

IDPs BY LOCATION



1.22m IDPs (IOM)	2.4m people in acute need (HNO 2021)
4.83m Returnees (IOM)	242,200 Syrian refugees in Iraq (UNHCR)

IDPs, Returnees, and Refugees data as of December

FUNDING Iraq Country Strategic Plan (CSP)

February - July 2021
Net funding requirements

US\$ 36.1m*

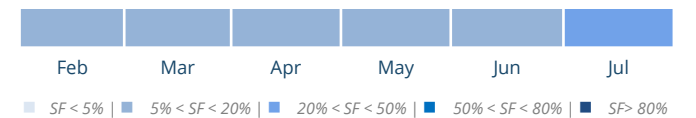
RESPONSE REQUIREMENTS:
US\$178.8m

* A Budget Revision is underway, and requirements are subject to change

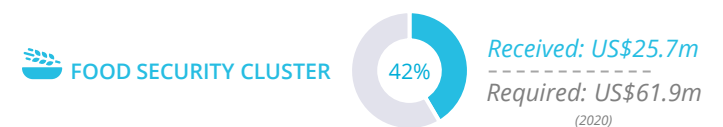
AVERAGE MONTHLY FUNDING REQUIREMENTS (6 Months -US\$)

10.5m

EXPECTED SHORTFALLS



WFP-LED AND SUPPORTED CLUSTERS



WFP LEVEL 2 EMERGENCY since 30 NOVEMBER 2017

SITUATION REPORT and COUNTRY BRIEF



- COVID-19 Hospitals
- Activity 1 (food/cash assistance)
- Activity 2 (livelihood/EMPACT)
- COVID-19 Cases by Governorate As of 02 February 2021
- 815 - 3,500
- 3,501 - 8,000
- 8,001 - 12,058
- ≤541
- 542 - 814
- Country Office
- Area Office
- Sub Office
- Border Crossing Point (Open)
- Border Crossing Point (Closed)
- Warehouse
- National Capital
- Major Town
- Intermediate Town
- Small Town
- International Boundary
- Governorate Boundary
- Surface Waterbody
- River

Sources: WFP, UNGIWG, GAUL, GLCSC, OCHA, MSNA/HNO, IOM
The designations employed and the presentation of material in the map(s) do not imply the expression of any opinion on the part of WFP concerning the legal or constitutional status of any country, territory, city or sea, or concerning the delimitation of its frontiers or boundaries. © World Food Programme 2020.