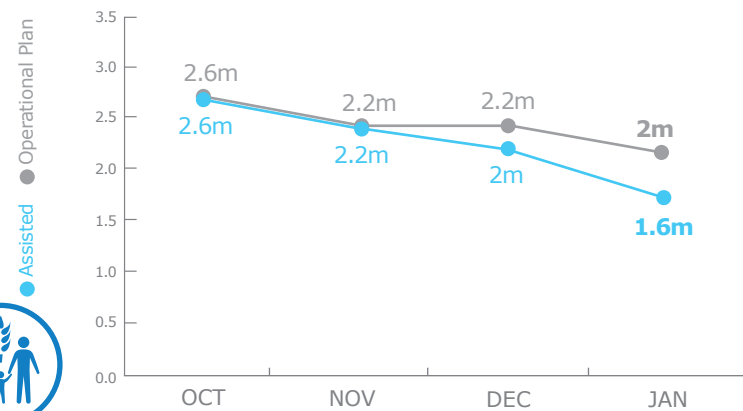


PEOPLE ASSISTED

Emergency Operation 200859 and Protracted Relief & Recovery Operation 200572

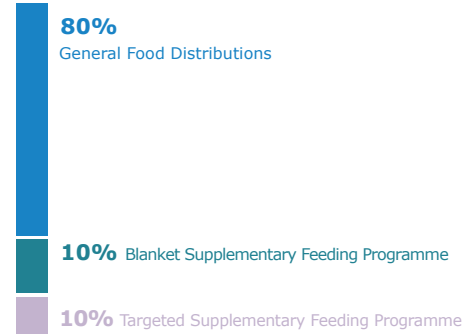


As of 01 January 2018, WFP activities in South Sudan are implemented under a dual structure with the Interim Country Strategic Plan (ICSP), PRRO and EMOP.

Source: WFP, 22 February 2018

OPERATIONAL PROFILE

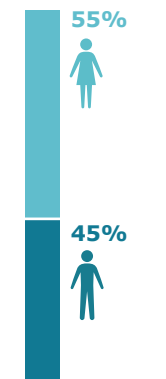
BY ACTIVITY



JAN Assisted

Percentages of activities may include overlaps, i.e. beneficiaries that have been assisted with two or more different activities.

BY GENDER



JAN Assisted

Source: WFP, 23 February 2018

FUNDING

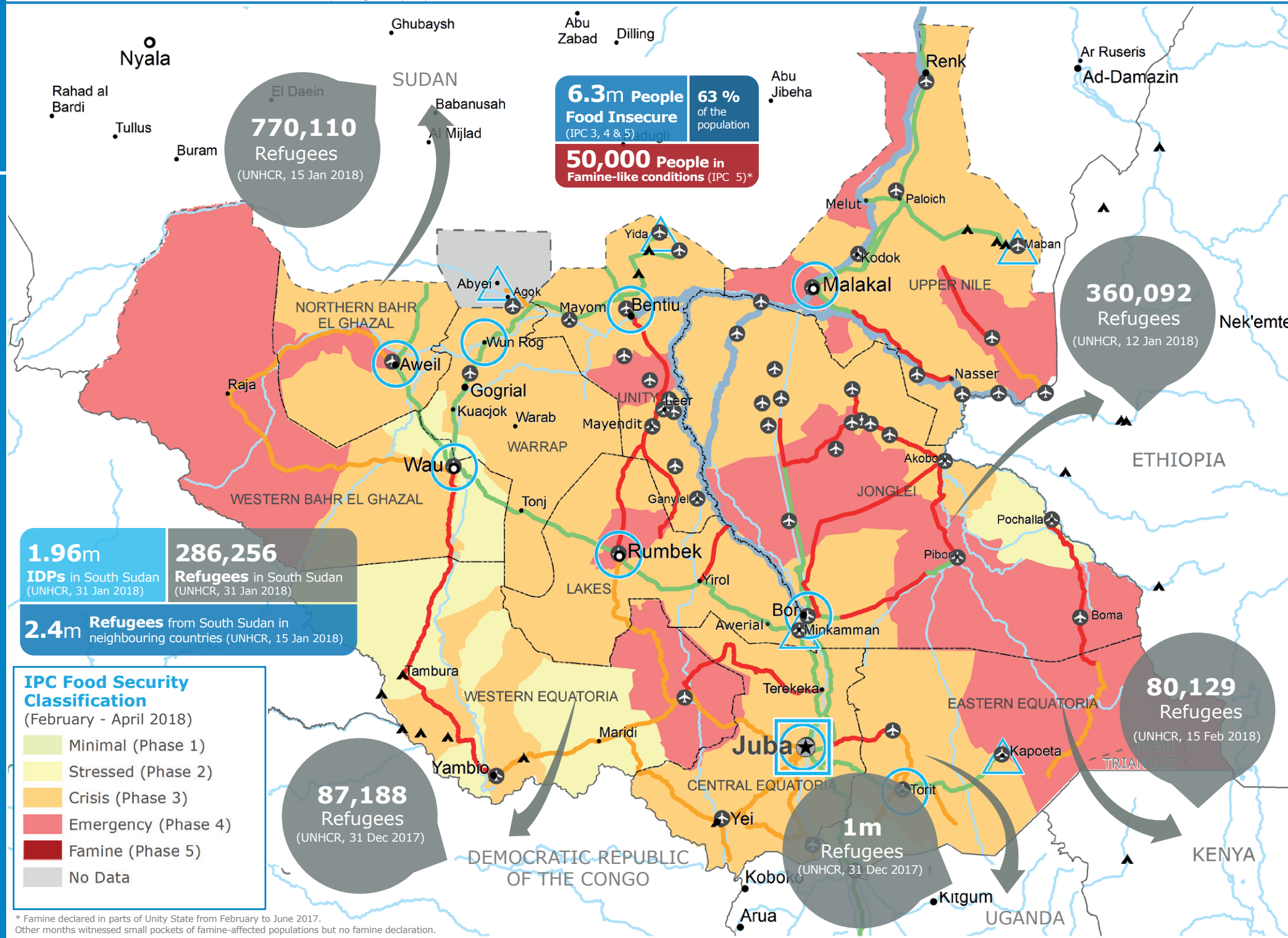
Interim Country Strategic Plan (ICSP)



March - August 2018
USD 376.1m
 Net Funding Requirements

As of 01 January 2018, WFP activities in South Sudan are implemented under a dual structure with the Interim Country Strategic Plan (ICSP), PRRO and EMOP.

Source: WFP, 15 February 2018



WFP-LED & CO-LED CLUSTERS

Food Security and Livelihoods Cluster

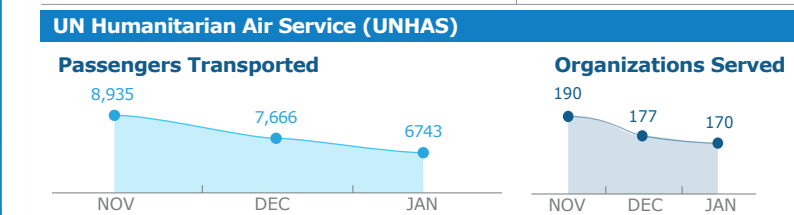
Received: USD 35m
 Requirements: USD 727.6m
 4.8%

Number of Partners: **64** (2017)

Logistics Cluster

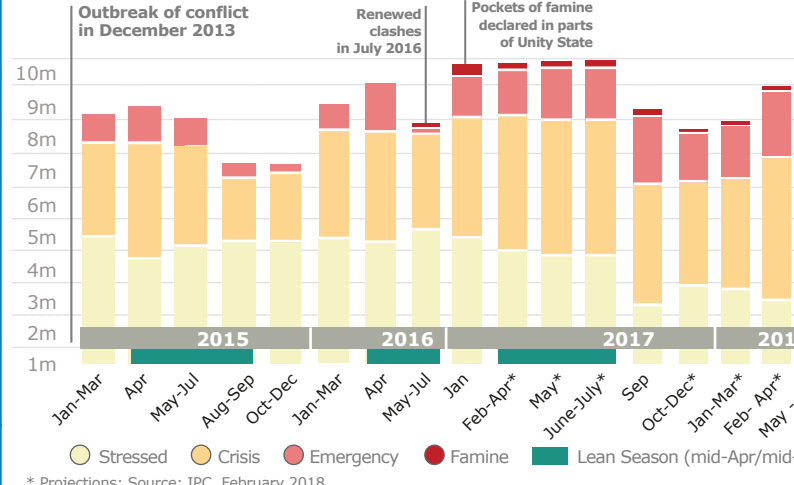
Received: USD 6m
 Requirements: USD 28.7m
 21%

Organizations Supported: **77** (January)



Sources: OCHA FTS, 16 January 2018; Clusters 16 January 2018

HISTORICAL FOOD INSECURITY (IPC)



* Projections; Source: IPC, February 2018

WFP LEVEL 3 EMERGENCY

SINCE 23 DECEMBER 2013

For more information, see the **SITUATION REPORT** and **COUNTRY BRIEF** www.wfp.org/countries/south-sudan

2A EMOP 200859

documents.wfp.org/stellent/groups/public/documents/ep/WFP284303.pdf

Produced by the WFP **Operations Centre (OPSCEN)** jointly with Country Office and Regional Bureau Nairobi
 This dashboard is based on best available information at the time of production. Future updates may vary as new information becomes available.

- Country Office
- Sub Office
- Field Office
- Road Open
- Closed Road
- Road with Limited Access
- Refugee / IDP Camp
- UNHAS Connection
- National Capital
- Major Town
- Intermediate Town
- Small Town
- International Boundary
- Undetermined Boundary
- Abyei Region
- State Boundary

Sources: WFP, UNGIWG, GAUL, GLCSC, OCHA, UNHCR, IPC

The designations employed and the presentation of material in the map(s) do not imply the expression of any opinion on the part of WFP concerning the legal or constitutional status of any country, territory, city or sea, or concerning the delimitation of its frontiers or boundaries.
 © World Food Programme 2018

