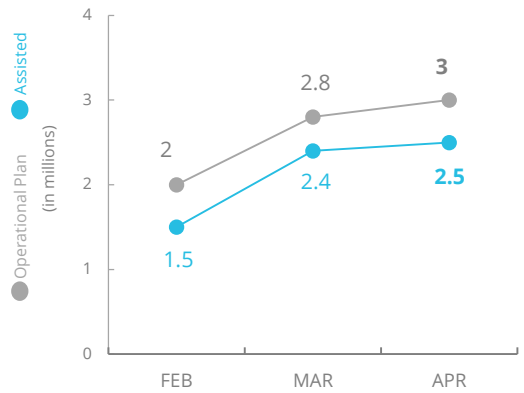


South Sudan

PEOPLE ASSISTED

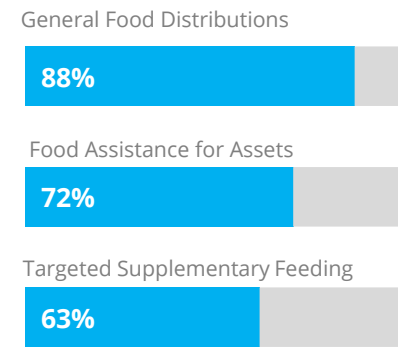
South Sudan Interim Country Strategic Plan (ICSP)



SOURCE: WFP, 06 JUN 2020

OPERATIONAL PROFILE

By Activity (April)



SOURCE: WFP, 06 JUN 2020

COVID-19 Operational Impact

Planned	Status	WFP Response adjusted	Beneficiaries affected
1,855,000	✓ Ongoing	Double Distributions (2.7m targeted)	—
607,000	✓ Ongoing	Prepositioning - 75% (142,687 mt of food)	—
325,000	✗ Suspended	School Feeding Programme	460,000

SOURCE: WFP, 12 JUN 2020

FUNDING

South Sudan Interim Country Strategic Plan (ICSP)

June- November 2020

US\$ 227 m
Net funding requirements

2020 LEVEL 3 RESPONSE
Requirements: US\$931.6m
Contributions: US\$615.1m

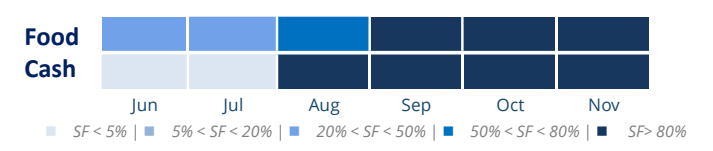


SOURCE: WFP, 05 JUN 2020

AVERAGE MONTHLY FUNDING REQUIREMENTS (US\$)

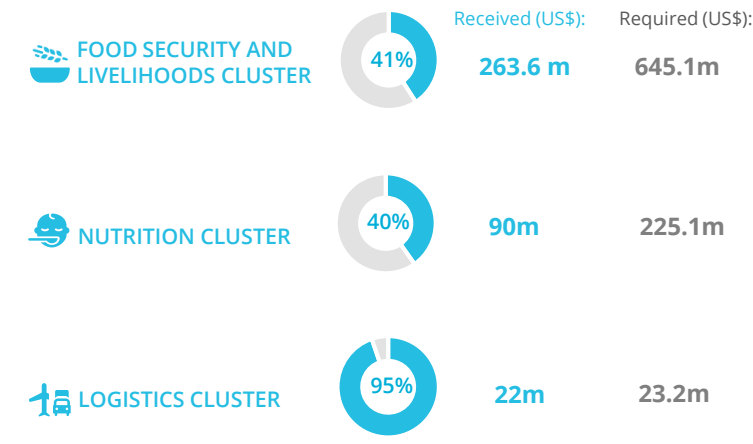


EXPECTED SHORTFALLS



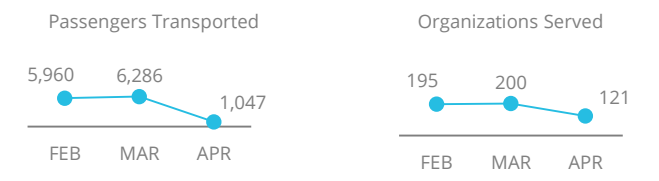
SOURCE: WFP, 04 MAY 2020

WFP-LED AND SUPPORTED CLUSTERS

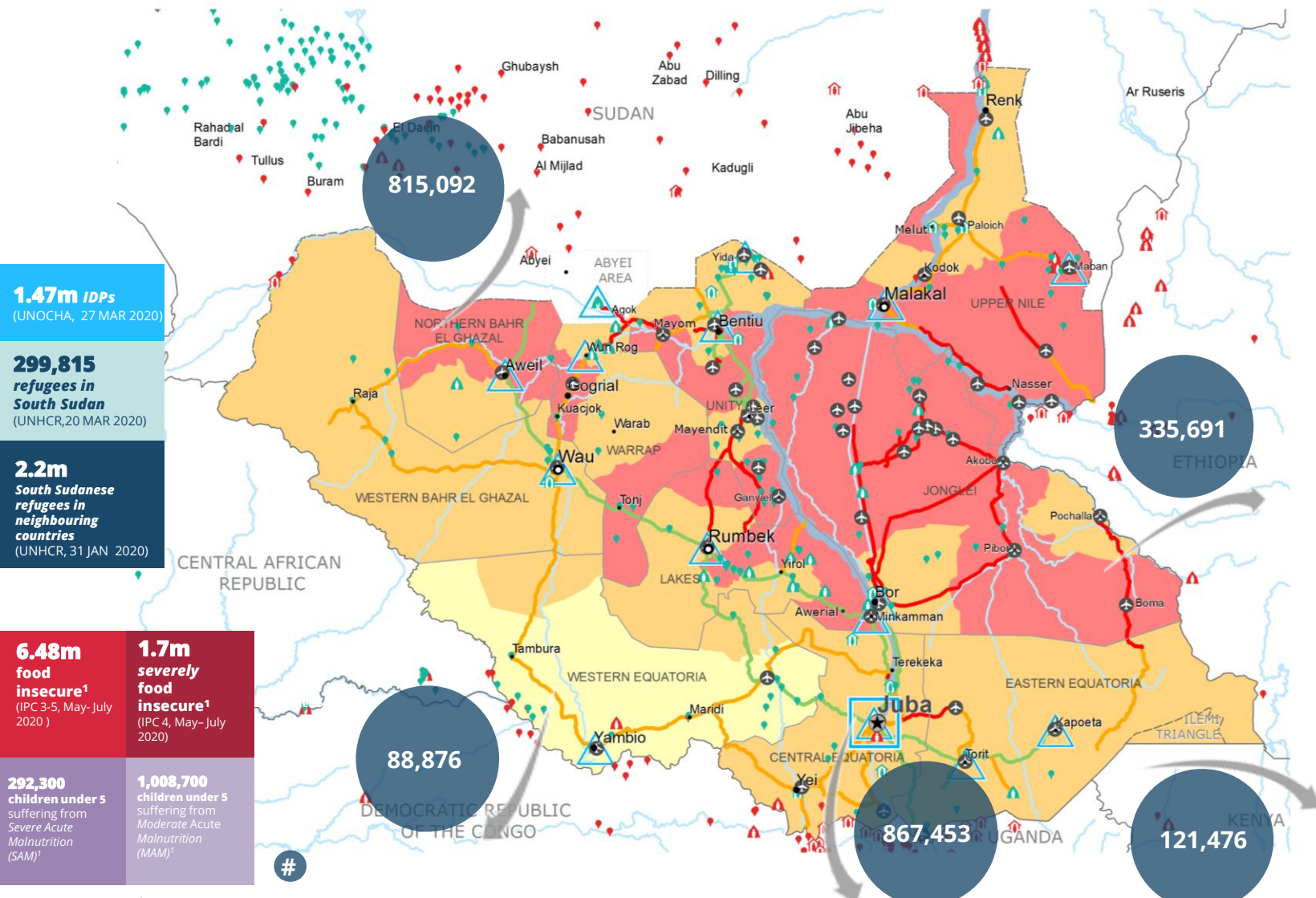


SOURCE: WFP, 27 APR 2020

UN HUMANITARIAN AIR SERVICES (UNHAS)



SOURCE: WFP, 27 APR 2020



1.47m IDPs
(UNOCHA, 27 MAR 2020)

299,815 refugees in South Sudan
(UNHCR, 20 MAR 2020)

2.2m South Sudanese refugees in neighbouring countries
(UNHCR, 31 JAN 2020)

6.48m food insecure¹
(IPC 3-5, May- July 2020)

1.7m severely food insecure¹
(IPC 4, May- July 2020)

292,300 children under 5 suffering from Severe Acute Malnutrition (SAM)¹

1,008,700 children under 5 suffering from Moderate Acute Malnutrition (MAM)¹

¹ IPC, January 2020 (May - July 2020 projection)

IPC Food Security Classification
May - July 2020 Projection

- No data
- Crisis (Phase3)
- Minimal (Phase1)
- Stressed (Phase2)
- Famine (Phase5)
- Emergency (Phase 4)

Country Office

- Country Office
- Sub Office
- Field Office

Road Status

- Road Closed
- Road Open
- Road with restricted access

UNHAS Connection

- UNHAS Connection

Other Symbols

- IDP Camp
- IDP Center
- IDP Location
- Refugee Camp
- Refugee Center
- Refugee Location
- National Capital
- Major Town
- Intermediate Town
- Small town
- International Boundary
- State boundary
- River

Sources: WFP, UNGIWG, GAUL, GLCSC, OCHA, UNHCR. Access Constraints Map, February 2020.

The designations employed and the presentation of material in the map(s) do not imply the expression of any opinion on the part of WFP concerning the legal or constitutional status of any country, territory, city or sea, or concerning the delimitation of its frontiers or boundaries. © World Food Programme 2020

WFP LEVEL 3 EMERGENCY
SINCE 23 December 2013

2A

[SITUATION REPORT and COUNTRY BRIEF](#)