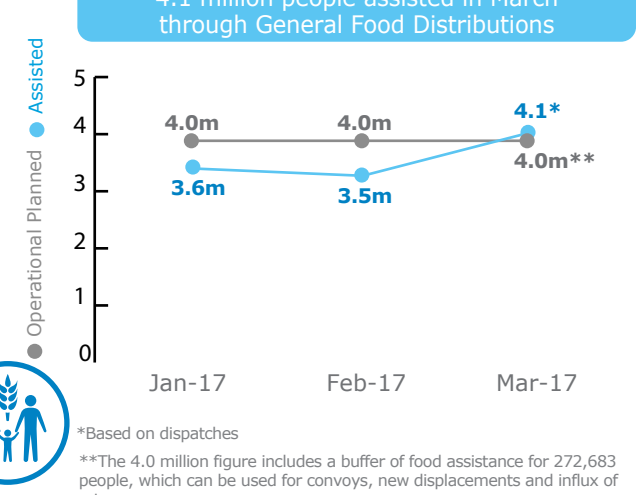


**BENEFICIARIES**  
Emergency Operation 200339



**OTHER RELIEF ACTIVITIES**

March 2017  
CBT nutrition support for **12,510** Pregnant and Nursing Women

Specialised nutrition products for **163,600\*** children and pregnant and nursing women

Fortified School Snacks for over **491,140\*\*** children

\* This includes nutrition products for the prevention and treatment of malnutrition.  
\*\*Voucher Based Assistance reached 1,017 Out of School Children

**FUNDING**

Protracted Relief & Recovery Operation 200988

**April - September 2017**  
**US\$195\*m**  
Net Funding Requirements

\* With confirmed pledges and solid forecasts - as of 12 April 2017

**5.0** million Refugees in the Region

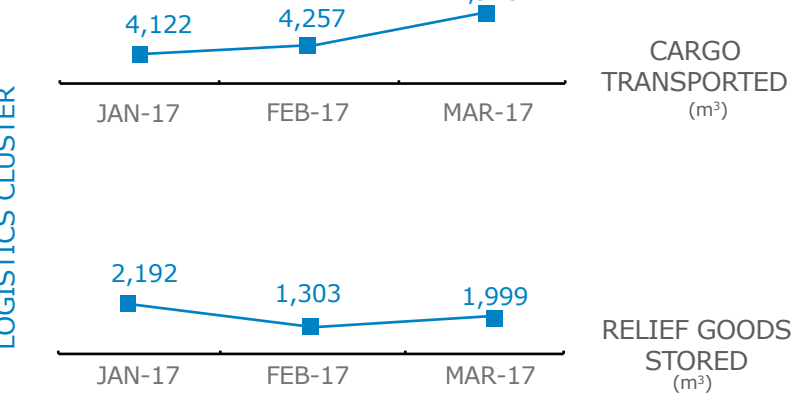
**9** million in need of Food & Livelihood Support

**6.3** million IDPs

**OPERATIONAL CHALLENGES**

- Humanitarian Access
- Insecurity
- Funding

**COMMON SERVICES**



**9** JOINT HUMANITARIAN CONVOYS TO HARD-TO-REACH AND BESIEGED LOCATIONS IN MARCH 2017

**11** PARTNERS SERVED IN MARCH 2017

-In March, 52 airlift rotations were conducted from Damascus to Qamishli, transporting 4,098m³ of much needed humanitarian supplies on behalf of GOPA, WFP, UNHCR, UNDP and UNICEF. Furthermore, 13.7 mt of cargo belonging to UNICEF were included in the WFP airdrops to Deir-ez-Zor (on a cost-recovery basis).

**LIVELIHOODS AND RESILIENCE**

WFP implemented five livelihood activities across nine governorates in March. Activities included honey production, the rehabilitation of bakeries, kitchen gardens and the strengthening of local food production and processing systems. Almost 31,000 people will benefit from these activities during the implementation period of the projects.

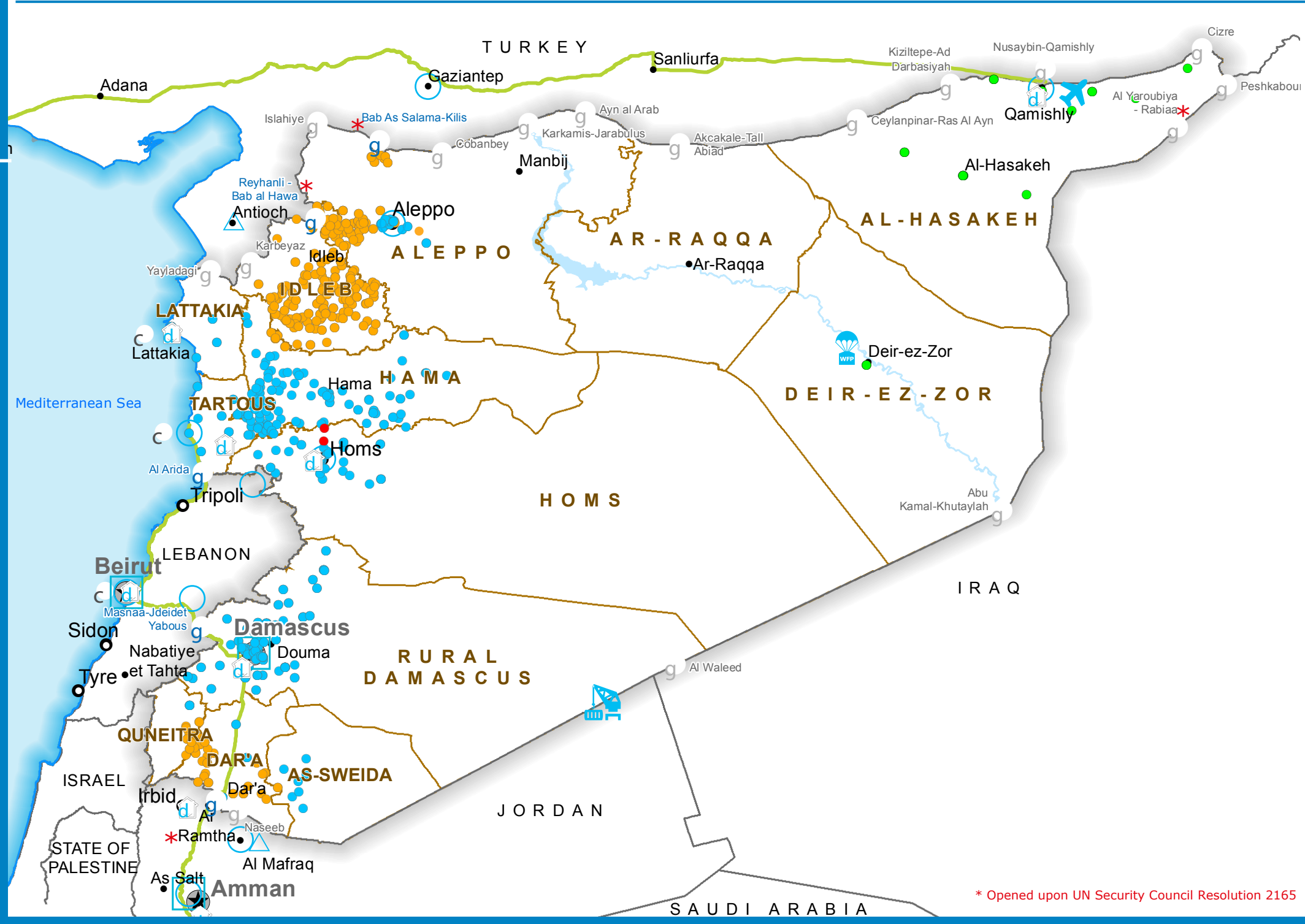
**WFP LEVEL 3 EMERGENCY**  
SINCE 14 DECEMBER 2012

**IASC LEVEL 3 EMERGENCY**  
SINCE 15 JANUARY 2013

Check the **SITUATION REPORT**  
<https://www.wfp.org/countries/syria>

Jointly produced by the WFP Operations Centre (OPSCEN) and the WFP Amman Sub Regional Office for the Syria Crisis

This dashboard is based on best available information at the time of production. Future updates may vary as new information becomes available.



Sources: OCHA, WFP, GLCSC, UNGIWG, UNHCR, Geonames  
The designations employed and the presentation of material in the map(s) do not imply the expression of any opinion on the part of WFP concerning the legal or constitutional status of any country, territory, city or sea, or concerning the delimitation of its frontiers or boundaries. ©World Food Programme 2016

