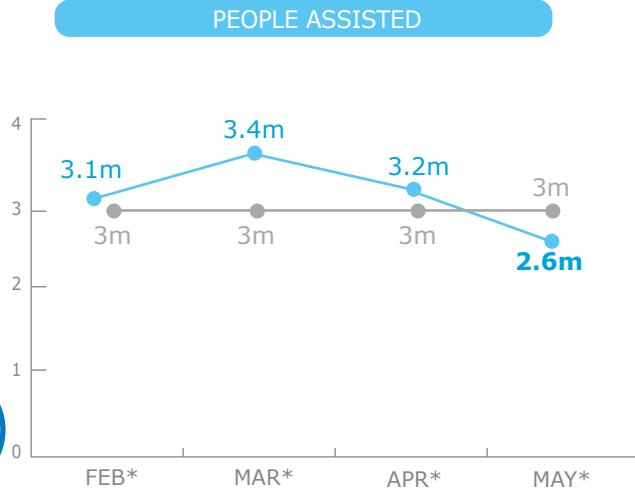


BENEFICIARIES

Emergency Operation 200677

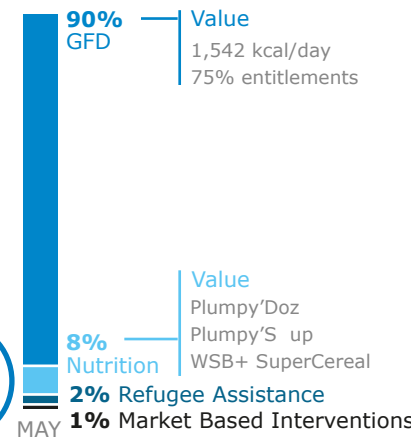
● Project Planned ● Assisted



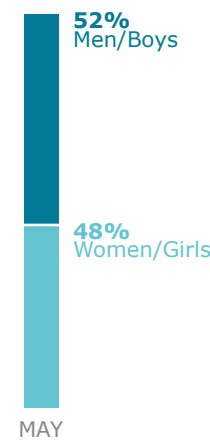
*75% entitlements for all beneficiaries

OPERATIONAL PROFILE

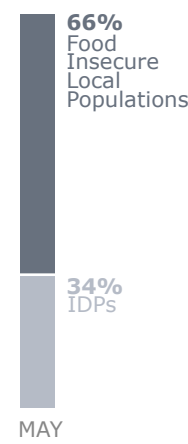
BY ACTIVITY



BY GENDER



BY CATEGORY



Source: WFP, 17 June 2016

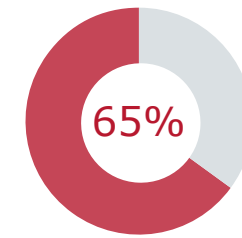
FUNDING

Six Month Outlook



NET FUNDING REQUIREMENTS

Emergency Operation 200890

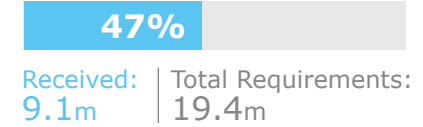


Net Funding Requirements: 232.4m
Total Requirements: 359.2m

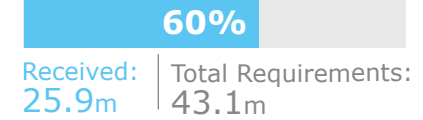
Source: WFP, 17 June 2016

PROJECT FUNDING STATUS

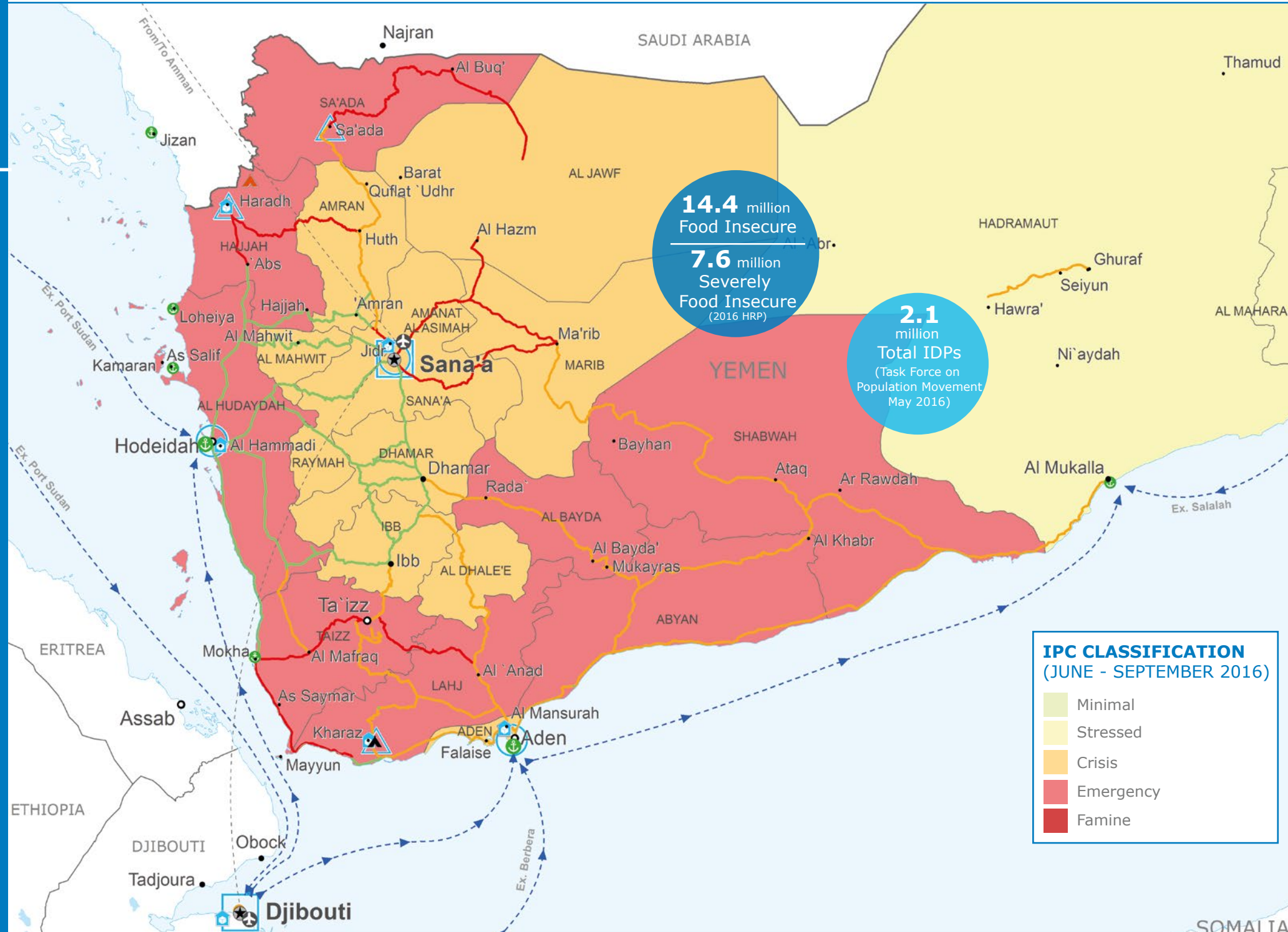
Special Operation 200845
UN Humanitarian Air Service - UNHAS



Special Operation 200841
Logistics & Emergency Telecommunications Clusters



Source: WFP, 17 June 2016




IPC CLASSIFICATION (JUNE - SEPTEMBER 2016)

- Minimal
- Stressed
- Crisis
- Emergency
- Famine

OPERATIONAL CHALLENGES

- Insecurity
- Humanitarian Access
- Resources
- Port Congestion
- Economic Volatility

FOOD CONSUMPTION LEVELS



2016 FUNDING of WFP-LED or CO-LED CLUSTERS

- Food Security: 14% (Received: 116.1m, Requirements: 847.1m)
- Logistics: 4% (Received: 1.5m, Requirements: 39m)
- Emergency Telecommunications: 0% (Received: 0m, Requirements: 1.8m)

WFP LEVEL 3 EMERGENCY

SINCE 03 JULY 2015
IASC LEVEL 3 (SINCE 01 JULY 2015)

2A EMOP 200890
<http://documents.wfp.org/stellent/groups/public/documents/ep/WFP284303.pdf>

Check the **COUNTRY BRIEF** <https://www.wfp.org/countries/yemen>
Produced by the WFP Operations Centre (OPSCEN) jointly with Country Office and Regional Bureau Cairo
This dashboard is based on best available information at the time of production. Future updates may vary as new information becomes available.

- Country Office
- Warehouse
- UNHAS Connection
- Road Status
- National Capital
- International Boundary
- Sub Office
- IDP Camp
- UNHAS Connection
- Major Town
- Governorate Boundary
- Field Office
- Refugee Camp
- Port Operational
- Intermediate Town
- Small Town
- Transition Camp
- Port with Restricted Access
- Closed Road
- Sea Supply Route

Sources: WFP, UNGIWG, GAUL, GLCSC, OCHA, UNHCR, mVAM
The designations employed and the presentation of material in the map(s) do not imply the expression of any opinion on the part of WFP concerning the legal or constitutional status of any country, territory, city or sea, or concerning the delimitation of its frontiers or boundaries. © World Food Programme 2016



Source: WFP, May 2016
Source: OCHA FTS, 17 June 2016